

This is a non peer reviewed EarthArXiv preprint. The publication is in review in Ecosphere. This work is provided by the authors as a means to ensure timely dissemination of scholarly work on a non-commercial basis.

Evidence-based conservation in a changing world: lessons from waterbird individual-based models

Sally Brown ^{†1} and Richard A. Stillman^{1*}

This manuscript has been submitted for publication in ECOSPHERE. Please note that this paper is undergoing peer review and has not been accepted for publication. Subsequent versions of this manuscript will vary depending on the reviewers' comments. If accepted, the final version of this manuscript will be available via the 'Peer-reviewed Publication DOI' link. Please feel free to contact any of the authors for an update on the publication or for further information.

¹ Department of Life and Environmental Sciences, Faculty of Science and Technology, Bournemouth University, Fern Barrow, Poole, Dorset, BH12 5BB. UK.

[†]Corresponding author: browns@bournemouth.ac.uk ^{*}rstillman@bournemouth.ac.uk

This is a non peer reviewed EarthArXiv preprint. The publication is in review in Ecosphere. This work is provided by the authors as a means to ensure timely dissemination of scholarly work on a non-commercial basis.

Evidence-based conservation in a changing world: lessons from waterbird individual-based models

Sally Brown ^{†2} and Richard A. Stillman¹

Abstract

Drivers of environmental change are causing novel combinations of pressures on ecological systems. Prediction in ecology often uses understanding of past conditions to make predictions to the future, but such an approach can breakdown when future conditions have not previously been encountered. Individual-based models (IBMs) consider ecological systems as arising from the adaptive behaviour and fates of individuals, and have potential to provide more reliable predictions. To demonstrate potential, we review IBMs addressing the effects of environmental change on waterbirds, comprising 53 case studies of 28 species in 32 sites in 9 countries, using the Drivers-Pressures-State-Impact-Response (DPSIR) environmental management framework. Each case study comprises the predictions of an IBM on the effects of one or more drivers of environmental change on one or more bird species. Drivers exert a pressure on the environment which is represented in the IBMs as changes in either the area or time available for feeding, the quality of habitat, or the energetic cost of living within an environment. Birds in the IBMs adapt to increased pressure by altering their

² Department of Life and Environmental Sciences, Faculty of Science and Technology, Bournemouth University, Fern Barrow, Poole, Dorset, BH12 5BB. UK.

[†]Corresponding author: browns@bournemouth.ac.uk

This is a non peer reviewed EarthArXiv preprint. The publication is in review in Ecosphere. This work is provided by the authors as a means to ensure timely dissemination of scholarly work on a non-commercial basis.

behavioural state, defined as their location, diet and the proportion of time spent feeding. If the birds are not able to compensate behaviourally, they suffer a physiological impact, determined by a decrease in body energy reserves, increased mortality or decreased ability to migrate. Each case study assesses the impact of alternative drivers and potentially ways to mitigate impacts to advise appropriate conservation management responses. We overview the lessons learned from the case studies and highlight the opportunities of using IBMs to inform conservation management for other species.

Key words

Agent-based model; Environmental Change; Drivers-Pressures-State-Impact-Response; Shorebird; Wildfowl.

This is a non peer reviewed EarthArXiv preprint. The publication is in review in Ecosphere. This work is provided by the authors as a means to ensure timely dissemination of scholarly work on a non-commercial basis.

Introduction

Environmental change, from anthropogenic and natural drivers, is putting increasing pressure on ecological systems worldwide (IPBES 2019). To prioritise responses and resources, environmental managers ideally need to anticipate how systems may change. Traditional ecological prediction methods often rely on understanding past responses as predictors of future change. However, one difficulty with this approach is that it is often unknown whether or not the relationships upon which models are based will hold for the new environmental conditions for which predictions are required (Evans 2012, Stillman et al. 2015a). This is particularly so in complex ecological environments. Furthermore, when change is novel (i.e. has not occurred before) there may be no suitable existing data that can be used as the basis of predictions (Stillman et al. 2015a).

Individual-based models (IBMs) (also termed agent-based models) have potential to provide more reliable predictions by simulating the links from the environment, through individuals, to populations (Grimm and Railsback 2005). IBMs consider ecological populations as having properties that arise from the behaviour and fates of the individuals that comprise these populations, and can, critically, incorporate adaptive decision-making of individuals (Grimm and Railsback 2005). This assumes that given a range of potential choices, animals will act in ways that maximise their chances of survival and reproduction (i.e. their fitness). This mimics the way in which real animals are expected to behave, as it is assumed that evolution through natural selection has led to behaviour that maximises fitness (Stillman et al. 2015a). The benefit of incorporating adaptive behaviour is that the basis of predictions - fitness

This is a non peer reviewed EarthArXiv preprint. The publication is in review in Ecosphere. This work is provided by the authors as a means to ensure timely dissemination of scholarly work on a non-commercial basis.

maximisation - is more likely to maintain its predictive power to new environments than the empirical relationships on which more traditional methods are based (Stillman et al. 2015a). In addition, IBMs have the ability to predict the effect of novel environmental change that has not previously occurred on a site, as their predictions are not based on empirical relationships derived from past conditions.

Although IBMs are used less frequently than traditional approaches due to knowledge, experience and expertise, they have been more widely used to support the evidence-base for conservation management for waterbirds (e.g. shorebirds, wildfowl) (Stillman and Goss-Custard 2010). In the absence of such evidence, anthropogenic changes to the environment have often proceeded on the basis of the precautionary principle, meaning that activities may be banned even if they have no adverse effect on the birds. Equally, damaging activities may be allowed to continue. For example, in The Wash (Atkinson et al. 2003) and Wadden Sea (van Roomen et al. 2005), high mortality rates of shellfish-consuming birds occurred as a result of overfishing of their shellfish food supply as the exact requirements of the birds were underestimated. Insights derived from IBMs have since supported a policy change that increases the amount of shellfish reserved for the birds (Goss-Custard and Stillman 2008). Despite widespread successful application to waterbirds, there has not been an overview of how IBMs align with conservation management for these species.

In this paper we use a range of case studies (indicated in italics) of waterbird IBMs of different sites, bird species and issues, to demonstrate, in the context of the Drivers-Pressures-State-Impact-Response (DPSIR) environmental management framework (Gabrielsen and Bosch 2003), how predictions from IBMs have been used in conservation management. We initially

This is a non peer reviewed EarthArXiv preprint. The publication is in review in Ecosphere. This work is provided by the authors as a means to ensure timely dissemination of scholarly work on a non-commercial basis.

describe these IBMs and the DPSIR framework. We then overview a range of lessons learned from the case studies, aligned to different parts of the DPSIR framework. Finally, in the light of the lessons, we propose ways in which IBMs could be applied and developed more efficiently, with the aim of encouraging the wider use of IBMs to support the evidence-base for conservation management.

Applying the DPSIR framework to waterbird IBMs

Waterbird IBMs

The development of the waterbird IBMs considered here dates from the early 1990s. The earliest models were for Eurasian Oystercatcher *Haematopus ostralegus* feeding on Blue Mussel *Mytilus edulis* on the Exe estuary, UK. These were based on a long-term (1976 - 1990) study of the birds and their food supplies. Three versions of the Exe Estuary model were developed up to 2000 (Goss-Custard et al. 1995a, Goss-Custard et al. 1995b, Clarke and Goss-Custard 1996, Stillman et al. 2000). In parallel, IBMs for brent goose (*Branta bernicla*) and barnacle goose (*Branta leucopsis*), were developed (Pettifor et al. 2000). A common feature of these early models was that their software was highly specific to particular systems, meaning that they could not easily be applied to another species or site without extensive new data and recoding of the model software. To overcome these issues, a new more flexible model, MORPH, was developed in the 2000s (Stillman 2008b) that could be applied to a wide variety of systems without needing to be recoded. Together with progress in predicting rates at which birds feed (Stillman et al. 2002, Goss-Custard et al. 2006c), it meant that a model's creation time decreased from years to months, and the need for external input data to differentiate between sites also greatly decreased (Stillman and Goss-Custard 2010).

This is a non peer reviewed EarthArXiv preprint. The publication is in review in Ecosphere. This work is provided by the authors as a means to ensure timely dissemination of scholarly work on a non-commercial basis.

MORPH and its predecessors define the modelled environment through patches of habitat, food resources and foragers. They simulate changes in space, time and environmental conditions. The models account for the effect of food abundance and quality on the rate at which animals can consume food, and also the potential negative effect of competitors, through competition over food, on the rate of feeding. Animals attempt to meet their daily energy requirements by feeding in the locations and at the times that maximise fitness. Animals adjust the proportion of time for which they feed to meet their energy requirements. Model animals that are not able to meet their requirements draw on their energy reserves. Thereafter, if animals continue to lose energy, they will die of starvation (Stillman 2008b).

Drivers-Pressures-State-Impact-Response (DPSIR) framework

The DPSIR framework describes a chain of outcomes within a system (Gabrielsen and Bosch 2003). This stems from a driver which exerts a pressure and changes the state of the environment and its actors. This produces an impact, which results in a response. Figure 1 illustrates the links between the drivers, and subsequent pressure (on the environment), state (of the birds), impact (on the birds) and response (methods of how to reduce impacts through changes in the drivers). A reduction in habitat area, time or quality, or an increase in energy cost all tend to increase the difficulty that birds has in meeting their energy requirements. Model birds can react to these pressures by changing their state, measured as their location, diet (both determined by the birds' fitness-maximising decisions) and proportion of time spent feeding (determined by the time required to meet energy needs). Where a threshold is reached when birds cannot meet their energy demands even by feeding for all available time, this impacts their physiology, and thus their potential to survive or migrate. Each case study

This is a non peer reviewed EarthArXiv preprint. The publication is in review in Ecosphere. This work is provided by the authors as a means to ensure timely dissemination of scholarly work on a non-commercial basis.

predicted the conditions under which drivers and associated pressures led to an impact on the birds, to inform the appropriate responses to reduce these impacts.

Lessons from the waterbird case studies

Since 2000, MORPH and its predecessors have been applied to 53 case studies. 34 used MORPH, and 17 its predecessors. These spanned 32 locations in 9 countries (Figure 2), and 28 bird species (see Appendix S1 and Appendix S2). This section overviews the lessons learned from these case studies.

IBMs as an appropriate approach for modelling waterbirds

IBMs require parameters to be measured at different levels of the organisation within a system (e.g. individual and population), with the complexity of an IBM being determined by the complexity of the system being modelled. Waterbird systems are relatively simple, easily observed systems, as they are essentially two dimensional with few barriers to the direct observation of the birds. In waterbird systems, the food supply is relatively static, with surface or sediment-dwelling invertebrates (e.g. Polychaeta, Mollusca and / or Crustacea in Bahia de Cadiz shorebirds (Stillman et al. 2005a); Baie de Seine shorebirds (dit Durell et al. 2005); Camargue Greater Flamingo *Phoenicopterus roseus* (Deville 2013); Lauderdale Pied Oystercatcher *Haematopus longirostris*) (Atkinson and Stillman 2008) or vegetation (e.g. Gramineae, *Ulva* spp. and / or *Zostera* spp. in Western Europe Brent Goose *Branta bernicla* (Stillman et al. 2005a); Martin Mere Pink-footed Goose *Anser brachyrhynchus* (Bournemouth University and Wildfowl and Wetlands Trust 2018); IZembek Lagoon Black Brant *Branta bernicla nigricans* (Stillman et al. in review); Humboldt Bay Black Brant (Stillman et al. 2015b);

This is a non peer reviewed EarthArXiv preprint. The publication is in review in Ecosphere. This work is provided by the authors as a means to ensure timely dissemination of scholarly work on a non-commercial basis.

River Frome Mute Swan *Cygnus olor* (Wood and Stillman 2014); Exe Estuary - C Brent Geese (Stillman et al. 2005c)). Furthermore, environmental management for these species often can be usefully informed by answering relatively short-term questions spanning a fraction of the lifespan of the species. For example, 'what is the effect of a new development on the number of individuals that will survive the non-breeding season?' New technology will play an increasingly important role in the measurement of ecological data (e.g. through miniaturisation of tags to track animals and remote sensing to measure wildlife and food distribution). This means that the parameterisation and testing of IBMs will become more straightforward, but the lesson from the waterbird case studies is that directing effort towards similar types of, relatively simple, system could be a profitable way of increasing the use of IBMs to inform environmental management.

Waterbird IBMs in relation to the DPSIR framework

IBMs were often required due to changing drivers in a coastal or wetland site. The drivers could have been a potential threat to a site or a network of sites. Four families of drivers were identified:

- Development during construction (e.g. Fehmarn Belt tunnel (FEBI 2013b, a)) and operation (e.g. Severn Estuary - A tidal barrage (Bournemouth University 2010); Liverpool Bay wind farm (Kaiser et al. 2005); Cardiff Bay tidal lagoon (Goss-Custard et al. 2006a); Bridgwater Bay nuclear power station (Garcia et al. 2016); Southampton Water - A port development (Wood 2007)).
- Management of the biotic (e.g. Baie de Somme - A & C shellfishing (Goss-Custard et al. 2004, dit Durell et al. 2008); Dee Estuary shellfishing (West and McGrorty 2003,

This is a non peer reviewed EarthArXiv preprint. The publication is in review in Ecosphere. This work is provided by the authors as a means to ensure timely dissemination of scholarly work on a non-commercial basis.

Stillman and Wood 2013b); Solway Firth shellfishing (Stillman 2008a, Stillman and Wood 2013a), Exe Estuary – E & G shellfishing (Stillman et al. 2014, Goss-Custard et al. 2019)) and physical environment (e.g. Baie de Cadiz sea level rise (Stillman et al. 2005a)).

- Interaction with living organisms, including humans (e.g. Southampton Water - B recreation (Stillman et al. 2012); Baie de Somme - B human activities (Goss-Custard et al. 2006b)) and other biota (e.g. Poole Harbour - B Manila Clam *Venerupis philippinarum* (Caldow et al. 2007); Colne Estuary Pacific Oyster *Crassostrea gigas* (Herbert et al. 2018)).
- External physical changes (e.g. extreme weather in Izembek Lagoon (Stillman et al. in review) and Exe Estuary – D (Stillman et al. 2005a, Stillman et al. 2005c, dit Durell 2007), or sea-level rise in Humber Estuary - A & B (Stillman et al. 2005b, Bowgen 2016)).

A fifth category of unspecified was included if the cause of a pressure was unclear or if the pressure was included as part of a sensitivity test (e.g. migration in Svalbard migration (Duriez et al. 2009); unspecified changes to habitat area and availability in Southampton Water - C (Bowgen 2016) and Poole Harbour – C (Ross 2013)). Interactions between these and subsequent pressures are illustrated in Figure 3. Use of an IBM was essential in these cases as the potential threat had not normally been encountered on the site previously (for example, the driver was novel or more extreme than historically), and so traditional methods of ecological prediction could not be used as there were no background data on which to base predictions. Prediction using IBMs based on the fitness maximising decisions of individuals,

This is a non peer reviewed EarthArXiv preprint. The publication is in review in Ecosphere. This work is provided by the authors as a means to ensure timely dissemination of scholarly work on a non-commercial basis.

was therefore an appropriate approach to assess the potential impacts of these usually novel drivers on waterbirds.

Incorporating the effect of multiple pressures resulting from one or more drivers is relatively straightforward in IBMs. This is because these drivers and pressures are converted into a set of standard ways in which the individuals within IBMs can be affected. In the case of the waterbird IBMs all drivers exerted pressures through changing the time and area available for feeding and the quality of food. Only external physical changes (represented by decreasing temperatures) affected the energetic environment. Note that changes in the energetic environment are not to be confused by the birds' energetic needs, which can be easily affected by the aforementioned drivers.

Birds responded to pressures in standard ways, by adjusting their diet, location (i.e. distribution) and / or proportion of time spent feeding (Figure 4). In contrast, more traditional methods of ecological prediction would require historical data incorporating variation in the pressures applied by multiple drivers, which would be typically unavailable if drivers are novel or more extreme than previously experienced on a site. IBMs are therefore a particularly suitable approach for predicting the impact of multiple "in-combination" effects on wildlife.

Incorporating pressures within waterbird IBMs

IBM simulations were run incorporating either (i) the presence or absence of multiple pressures, and (ii) the magnitude of a pressure. Modelled birds within the IBMs altered their behavioural state (diet, location, proportion of time feeding) using adaptive decision-making to minimise any impact of the pressures on their body condition, migration or survival

This is a non peer reviewed EarthArXiv preprint. The publication is in review in Ecosphere. This work is provided by the authors as a means to ensure timely dissemination of scholarly work on a non-commercial basis.

probability (Figure 5). A predicted impact occurred when the model birds were not able to compensate for increased pressures by changing their behavioural state, in which case either body condition, migration probability and / or survival probability decreased. For example, the presence of some proposed tidal barrages (presence / absence drivers) in the Severn Estuary - A were predicted to reduce the number of birds that could be supported as the area of feeding habitat and time for which this habitat was available were reduced. An increasing pressure of higher water levels (magnitude driver) above a threshold level was predicted in Lauwersmeer (Nolet et al. 2016) and Camargue (Deville 2013), as Bewick's Swan *Cygnus columbianus bewickii* and Greater Flamingo respectively were able to access a lower proportion of their food resources as water levels rose.

Incorporating concurrent drivers within waterbird IBMs

Several case studies demonstrated that impacts were more likely to occur at times when environmental conditions meant that birds were particularly vulnerable, indicating that multiple and combinations of drivers were important (Figure 5). This included biotic management and weather conditions (e.g. Burry Inlet (Stillman et al. 2001, West et al. 2003a)), food availability and weather conditions (e.g. Izembek Lagoon) (Stillman et al. in review) and human activity and food availability (e.g. Baie de Somme - B (Goss-Custard et al. 2006b)).

The main environmental factor that made birds especially vulnerable was low temperature, which increased the daily energy requirements of the birds (e.g. Poole Harbour – A (Stillman et al. 2005c, dit Durell et al. 2006) and could reduce food availability (e.g. due to frozen fields in Exe Estuary - A (Stillman et al. 2000, Stillman et al. 2001) or sea ice in Izembek Lagoon)

This is a non peer reviewed EarthArXiv preprint. The publication is in review in Ecosphere. This work is provided by the authors as a means to ensure timely dissemination of scholarly work on a non-commercial basis.

(Stillman et al. in review), both of which reduced the ability of the birds to consume enough food to compensate for a driver. In Baie de Somme - B (Goss-Custard et al. 2006b), birds were predicted to be more vulnerable to increased disturbance from human activity at times when food was less abundant and / or when temperature was lower, as birds were less able to compensate for the time and energy cost of disturbance. Hence, the additional pressure from cold weather could increase the impact of an anthropogenic driver.

Multiple drivers resulted in a common pressure. For instance, in Poole Harbour – F (Collop 2016), disturbance from increased human activity was only predicted to negatively impact on the birds if associated with a decline in site food quality. In Humber Estuary - A (Stillman et al. 2005b), the predicted impact on birds of habitat loss was greater when food was less abundant, as a smaller habitat area is required when food is more abundant. In Baie de Cadiz (Stillman et al. 2005a), both salina abandonment and aquaculture intensification resulted in a change in habitat area.

The additive effect of multiple drivers, and the increased vulnerability of animals under particular environmental conditions, are likely to apply to animal populations in general, and so environmental management will need to account for such in-combination effects. IBMs are typically better able to integrate multiple drivers and pressures than traditional ecological model, especially when changes are novel, and so could be an especially valuable tool in such conditions.

This is a non peer reviewed EarthArXiv preprint. The publication is in review in Ecosphere. This work is provided by the authors as a means to ensure timely dissemination of scholarly work on a non-commercial basis.

Determining why waterbirds are impacted by pressures

The impacts predicted by IBMs can be considered as *what* happens when increasing pressure is applied to a system, and the predicted changes in behavioural states can be considered as *why* this happens. Understanding the conditions under which behavioural changes are unable to compensate for increasing pressure could potentially provide valuable insights into why particular types of driver may adversely affect the birds, and what may be the most appropriate types of mitigation to offset any negative effects. Burry Inlet (Stillman et al. 2001, West et al. 2003b), Donana National Park (Toral et al. 2012), Exe Estuary - A (Stillman et al. 2000, Stillman et al. 2001) and F (Collop 2016), Humber Estuary – B (Bowgen 2016), Poole Harbour - D (Bowgen et al. 2015, Bowgen 2016) and E (Clarke 2018), Severn Estuary – B (Bowgen 2016), Southampton Water - B (Stillman et al. 2012), Western Europe (Stillman et al. 2005a) and Martin Mere (Bournemouth University and Wildfowl and Wetlands Trust 2018) all showed the predicted effects of pressures on the behavioural states of the birds, and hence the ways in which the birds attempted to compensate for the increased pressure. Changes in behavioural state included changes in diets and feeding location to compensate for loss of preferred food or feeding habitat, and increases in the proportion of time spent feeding to compensate for deteriorating feeding conditions. In Burry Inlet / Three Rivers (Stillman 2008c, Stillman et al. 2010), Eurasian Oystercatcher *Haematopus ostralegus* increased their time spent feeding, and changed their diet and location, to attempt to compensate for a reduction in the abundance of their shellfish prey. In Western Europe (Stillman et al. 2005a), loss of terrestrial food (that was present throughout the non-breeding season) was predicted to more adversely affect Brent Goose than a loss in intertidal food (that was present just at the start of the season). This happened because birds could to switch to terrestrial food if

This is a non peer reviewed EarthArXiv preprint. The publication is in review in Ecosphere. This work is provided by the authors as a means to ensure timely dissemination of scholarly work on a non-commercial basis.

intertidal food was lost at the start of the season, but did not have an alternative to terrestrial food later in the season. These examples were exceptions, however, and case studies typically did not present changes in the behavioural states of model birds, but instead focused primarily on the link between pressures and impacts. A lesson here is that all steps in the chain from pressures to impacts should be presented to more completely explain not only what happens when increasing pressure is applied, but also why this happens. This can help the type, form and timing of conservation measures.

Using IBMs more efficiently

Inclusion of stakeholders

The relative complexity of IBMs means that it is especially important for stakeholders to be involved in as much of the modelling processes as possible (Wood et al. 2015), from data collection to noting waterbirds' behaviour, which is particularly invaluable when the driver is very site-specific. Models are a simplification of the real world and so decisions will also need to be made as to what parameters to leave in or out and the sensitivity of the model to these. Embedding stakeholders in the process also allows them to test scenarios, thus increasing their confidence and acceptance in the methods and to adjust their management response (Wood et al. 2018). For example, stakeholders from industry, government and conservation charities were involved in data input, testing conservation strategies for shellfisheries management (Burry Inlet (Stillman et al. 2001, West et al. 2003b), Burry Inlet / Three Rivers (Stillman 2008c, Stillman et al. 2010), Solway Firth (Stillman 2008a, Stillman and Wood 2013a), The Wash – A (Stillman et al. 2003, Goss-Custard et al. 2004), Menai Straits (West and McGrorty 2003, Caldow et al. 2004), Morecombe Bay (West and Stillman 2010), building of

This is a non peer reviewed EarthArXiv preprint. The publication is in review in Ecosphere. This work is provided by the authors as a means to ensure timely dissemination of scholarly work on a non-commercial basis.

power facilities (Bridgwater Bay (Garcia et al. 2016), Liverpool Bay (Kaiser et al. 2005)), housing development (Southampton Water – B (Stillman et al. 2012)), port development (Baie de Seine (dit Durell et al. 2005), Humber – A (Stillman et al. 2005b)), and habitat loss (Southampton Water – A (Wood 2007), Cardiff Bay (Goss-Custard et al. 2006a)).

Data inputs collection and validity of outputs

The waterbird IBMs are designed to reliably inform management or policy for these birds and their habitats, and so it is critical that the accuracy of their predictions is tested. A key part of this validation process is that the data used to test a model are independent from the data used to develop the model. Ideally, predictions at all of these levels of organisation of the models should be tested to ensure that accurate impacts are being predicted from accurate underlying states (behaviour) of individuals.

The ability to test different parts of the models depended on the availability of suitable data within each case study, and so not all tests could be conducted in all cases. Tests are particularly important for critical processes underlying survival within the model. For instance, a key process is the proportion of time birds spend feeding, which Stillman and Goss-Custard (2010) found that the IBMs tended to predict relatively accurately. This is important as it is a measure of the overall level of difficulty birds are having meeting their energy requirements, and so is a key test to assess the suitability of the models for informing policy and management. Thus, ensuring key processes are accurately represented is extremely important.

This is a non peer reviewed EarthArXiv preprint. The publication is in review in Ecosphere. This work is provided by the authors as a means to ensure timely dissemination of scholarly work on a non-commercial basis.

Informing management response

The recommended management response was determined by whether singular or concurrent drivers of a certain magnitude affected the ability of birds to survive or emigrate. Some drivers had greater impacts than others, or did not have an adverse effect on the birds. For example, the presence of some potential tidal lagoons in Severn Estuary – A (Bournemouth University 2010), or some offshore wind farms in Liverpool Bay (Kaiser et al. 2005) were not predicted to negatively impact shorebirds or common scoter *Melanitta nigra* respectively. The reason in these cases was that the developments were in locations that contained relatively little food for the birds and so were not important feeding areas. In contrast, the same case studies predicted that other tidal barrage or wind farm options that did occupy important feeding areas could have a negative impact on the birds. In the absence of evidence of an impact, conservation often proceeds on the basis of the precautionary principle, which can mean that activities that have no negative effect on the birds can be banned. Evidence provided by the waterbird IBMs made it possible to distinguish potentially damaging activities from those that did not have an effect, so allowing developments or management options to be ordered in terms of their impact on the birds.

Similarly, waterbird IBMs have predicted the magnitude of harvesting activities, that can remove food consumed by birds or disturb the birds, that can occur without adversely affecting the birds. Eighteen case studies used MORPH in relation to shellfisheries, for instance, setting shellfishery quotas to ensure that sufficient food remains for Eurasian Oystercatcher (e.g. The Wash – A, B & C (Stillman et al. 2003, Goss-Custard et al. 2004, Caldow et al. 2007, West et al. 2007)). This allowed the balance between conservation (i.e. What is

This is a non peer reviewed EarthArXiv preprint. The publication is in review in Ecosphere. This work is provided by the authors as a means to ensure timely dissemination of scholarly work on a non-commercial basis.

the quantity of shellfish that can be harvested without adversely impacting the birds?) compared with commercial activities (i.e. How many shellfish can be harvested and when?) for shellfishing industry and regulators, conservation charities and government organisations. Answers depended on the initial amount of shellfish and the size of the bird population, both of which can vary year by year and between sites. For instance, in Menai Straits (West and McGrorty 2003, Caldow et al. 2004) predictions included how Blue Mussel could be moved to different shore levels as they grow to minimise losses to oystercatcher and crabs without adversely affecting the birds. Exe Estuary – G (Goss-Custard et al. 2019) indicated how the shellfishing Blue Mussel harvest can be adapted throughout the non-breeding season (when birds are present), accounting for the decreasing food requirements of birds for the remainder of the season, to increase the overall harvest, again without adversely affecting oystercatcher. Finally, Burry Inlet / Three Rivers (Stillman 2008c, Stillman et al. 2010), The Wash – A (Caldow et al. 2003, Goss-Custard et al. 2004) and Baie de Somme – A (Goss-Custard et al. 2004) predicted the required quantity of shellfish for oystercatcher to survive the non-breeding season, and hence the amount of shellfish that could potentially be harvested without adversely affecting the birds.

IBMs can incorporate environmental change that is beneficial for wildlife, as well as detrimental change, and some case studies demonstrated how mitigation measures could potentially offset any negative impacts of drivers. For example, Baie de Seine (dit Durell et al. 2005), Cardiff Bay (Goss-Custard et al. 2006a), Southampton Water – A (Wood 2007) showed how the negative effects of habitat loss through industrial development could potentially be offset by creating new habitat that either increased the area or time available for feeding. In Strangford Lough (West et al. 2002), shellfisheries management was mitigated for through

This is a non peer reviewed EarthArXiv preprint. The publication is in review in Ecosphere. This work is provided by the authors as a means to ensure timely dissemination of scholarly work on a non-commercial basis.

proposed changes to fisheries (e.g. hand harvesting of cockles, rather than mechanical harvesting, timing of harvest). IBMs can therefore inform environmental management both by predicting the negative impacts of drivers, but also by predicting how these impacts can be reduced through a range of mitigation measures.

The way forward

The waterbird IBMs were usually designed to address the impact of drivers on a single site. In order to provide predictions that could usefully inform environmental management on a site, the models needed to accurately represent the environmental processes, behavioural, physiology and fates of birds on the site – i.e. the models were site-specific. The question that then arises is how can more general insights be determined from models that are, in most cases, restricted to single sites? This can be achieved by overviewing the predicted effect of specific drivers on a range of sites to understand reasons for variation in impacts between sites. For example, the threshold magnitude of a driver leading to negative impact could be predicted for a range of sites with different environmental characteristics, and then the site characteristics associated with a lower or higher threshold determined. Although this approach could potentially be extended to any driver, to date most progress has been made in understanding the impact of shellfishing, especially the amount of food that needs to be reserved after shellfishing without adversely impacting on the survival of oystercatcher. The combined predictions of several case studies (e.g. Baie de Somme – A (Goss-Custard et al. 2004), Bangor Flats (Goss-Custard et al. 2004), Exe Estuary – B (Goss-Custard et al. 2004) and The Wash - A (Stillman et al. 2003, Goss-Custard et al. 2004)) provide two general insights into the food requirements of these birds. First, more food needs to be reserved than the amount

This is a non peer reviewed EarthArXiv preprint. The publication is in review in Ecosphere. This work is provided by the authors as a means to ensure timely dissemination of scholarly work on a non-commercial basis.

of food that the birds actually eat, because birds are unable to find all of the food, some birds are excluded from the food resources due to competition with others, and food is lost due to sources other than the birds themselves (Goss-Custard et al. 2004). Second, the relative amount of food that needs to be reserved depends on characteristics of a site, including whether the primary prey are Common Cockle *Cerastoderma edule* or Blue Mussel, for example, as the amount of competition between the birds differs between these prey species. These insights have supported policy changes in the Wadden Sea, Netherlands and The Wash that increases the amount of shellfish reserved for the birds, sites in which high mortality of oystercatcher occurred under previous policies of reserving less for the birds (Goss-Custard and Stillman 2008). These examples demonstrate how general ecological insights can be obtained from site-specific IBMs, provided that the IBMs are applied to a wide enough range of sites. Inclusion of stakeholder data and expertise will further increased these benefits to enhance conservation efforts or waterbirds and other species.

Conclusion

The purpose of this paper was to encourage the wider use of Individual-based Models (IBMs) to inform environmental management, by overviewing lessons from the steps through which this has been achieved in waterbirds. The Drivers-Pressures-State-Impact-Response (DPSIR) framework provided a valuable way of comparing the different case studies, showing the place that IBMs occupied within the overall environmental management processes (linking pressures, through states to impacts). For instance, the use of DPSIR highlighted why there was a decreased or increased chance of survival through a range of drivers and pressures, thus gaining an improved understanding and better identification of mitigation needs. The

This is a non peer reviewed EarthArXiv preprint. The publication is in review in Ecosphere. This work is provided by the authors as a means to ensure timely dissemination of scholarly work on a non-commercial basis.

use of IBMs also increased understanding of multiple sensitivities and concurrent drivers in the waterbirds' environment, such as timing of harvesting or adverse changes in weather.

There are particular characteristics of waterbird systems that makes them especially suitable for IBMs, including their relative simplicity and ease of observation, the extent to which they have been researched and the amount of existing data. Technological advances will mean that collecting suitable data from more complex systems should become more routine, but we would especially encourage the application of IBMs to systems that share some of the characteristics of the waterbird systems, especially where novel environment change is affecting these systems. The use of stakeholders in collecting such data and in framing IBMs is encouraged, allowing a better portrayal of the modelled system from those who observe and manage waterbirds in the field.

Acknowledgements

The research programme described in this paper has been developed in collaboration with many colleagues. Specifically, we would like to thank John Goss-Custard, Richard Caldow, Sarah Durell, Andy West, Selwyn McGrorty, Mick Yates, Roger Herbert, Kevin Wood, Kathryn Ross, Katharine Bowgen, Catherine Collop, Leo Clarke, Elli Rivers and Lindsay Biermann for their valued contributions and assistance over the years.

Literature cited

Atkinson, P. W., N. A. Clark, M. C. Bell, P. J. Dare, J. A. Clark, and P. L. Ireland. 2003. Changes in commercially fished shellfish stocks and shorebird populations in the Wash, England. *Biological Conservation* 114:127-141.

This is a non peer reviewed EarthArXiv preprint. The publication is in review in Ecosphere. This work is provided by the authors as a means to ensure timely dissemination of scholarly work on a non-commercial basis.

- Atkinson, P. W., and R. A. Stillman. 2008. Carrying Capacity Modelling for the Pied Oystercatcher at Lauderdale and Surrounding Sites. Lauderdale Quay Proposal. British Trust for Ornithology, Norfolk, UK.
- Bournemouth University. 2010. Severn tidal power - Sea topic paper. Waterbirds. Annex 3 – Waterbird Individual based modelling. Bournemouth University, Poole, Dorset, UK.
- Bournemouth University, and Wildfowl and Wetlands Trust. 2018. Wildfowl functionally linked land. ECM_48346. Individual based modelling approach. Wildfowl and Wetlands Trust, Slimbridge, Gloucestershire, UK.
- Bowgen, K. M. 2016. Predicting the effect of environmental change on wading birds: insights from individual-based models. PhD thesis. Bournemouth University in collaboration with HR Wallingford, UK.
- Bowgen, K. M., R. A. Stillman, and R. J. H. Herbert. 2015. Predicting the effect of invertebrate regime shifts on wading birds: Insights from Poole Harbour, UK. *Biological Conservation* 186:60-68.
- Caldow, R. W. G., H. A. Beadman, S. McGroarty, R. A. Stillman, J. D. Goss-Custard, S. E. A. le V. dit Durell, A. D. West, M. J. Kaiser, K. Mould, and A. Wilson. 2004. A Behavior-Based Modeling Approach to Reducing Shorebird-Shellfish Conflicts. *Ecological Applications* 14:1411-1427.
- Caldow, R. W. G., R. A. Stillman, S. Durell, A. D. West, S. McGroarty, J. D. Goss-Custard, P. J. Wood, and J. Humphreys. 2007. Benefits to shorebirds from invasion of a non-native shellfish. *Proceedings of the Royal Society B-Biological Sciences* 274:1449-1455.
- Caldow, R. W. G., R. A. Stillman, and A. West. 2003. Modelling study to determine the capacity of The Wash shellfish stocks to support eider *Somateria mollissima*. Centre of Ecology and Hydrology, Dorset, UK.
- Clarke, L. J. 2018. Ecosystem impacts of intertidal invertebrate harvesting: from benthic habitats to bird predators. PhD thesis. Bournemouth University, UK.
- Clarke, R. T., and J. D. Goss-Custard. 1996. The Exe estuary oystercatcher-mussel model. Pages 390-393 in J. D. Goss-Custard, editor. *The oystercatcher: from individuals to populations*. Oxford University Press, Oxford, UK.
- Collop, C. 2016. Impact of human disturbance on coastal birds: Population consequences derived from behavioural responses. PhD thesis. Bournemouth University, UK.
- Deville, A.-S. 2013. Besoins énergétiques et distribution spatiale du Flamant rose (*Phoenicopterus roseus*) dans les salins de Camargue, conséquences de la reconversion du site pour la conservation de l'espèce (Energetic needs and spatial distribution of the Greater Flamingo (*Phoenicopterus roseus*), salt pans reconversion consequences for the conservation of the species). PhD thesis. Université Montpellier II, France.
- dit Durell, S. E. A. L. V., R. A. Stillman, P. Triplet, C. Aulert, D. O. dit Biot, A. Bouchet, S. Duhamel, S. Mayot, and J. D. Goss-Custard. 2005. Modelling the efficacy of proposed mitigation areas for shorebirds: a case study on the Seine estuary, France. *Biological Conservation* 123:67-77.
- dit Durell, S. E. A. L. V., R. A. Stillman, P. Triplet, M. Desprez, C. Fagot, N. Loquet, F. Sueur, and J. D. Goss-Custard. 2008. Using an individual-based model to inform estuary management in the Baie de Somme, France. *Oryx* 42:265-277.
- dit Durell, S. E. A. L. V. 2007. Differential survival in adult Eurasian oystercatchers *Haematopus ostralegus*. *Journal of Avian Biology* 38:530-535.

This is a non peer reviewed EarthArXiv preprint. The publication is in review in Ecosphere. This work is provided by the authors as a means to ensure timely dissemination of scholarly work on a non-commercial basis.

- dit Durell, S. E. A. L. V., R. A. Stillman, R. W. G. Caldow, S. McGrorty, A. D. West, and J. Humphreys. 2006. Modelling the effect of environmental change on shorebirds: A case study on Poole Harbour, UK. *Biological Conservation* 131:459-473.
- Duriez, O., S. Bauer, A. Destin, J. Madsen, B. A. Nolet, R. A. Stillman, and M. Klaassen. 2009. What decision rules might pink-footed geese use to depart on migration? An individual-based model. *Behavioral Ecology* 20:560-569.
- Evans, M. R. 2012. Modelling ecological systems in a changing world. *Philosophical Transactions of the Royal Society B: Biological Sciences* 367:181-190.
- FEBI. 2013a. Fehmarnbelt Fixed Link Bird Services (FEBI). Fauna and Flora - Birds – Impact Assessment. Birds of the Fehmarnbelt Area. E3TR0015. DHI, Hørsholm, Denmark.
- FEBI. 2013b. Fehmarnbelt Fixed Link EIA. Bird Investigations in Fehmarnbelt – Baseline. Volume II. Waterbirds in Fehmarnbelt. Report No. E3TR0011. DHI, Hørsholm, Denmark.
- Gabrielsen, P., and P. Bosch. 2003. Environmental indicators: Typology and use in reporting. European Environment Agency.
- Garcia, C., R. A. Stillman, R. M. Forster, T. Silva, and J. Bremner. 2016. Nuclear power and coastal birds: Predicting the ecological consequences of warm-water outflows. *Ecological Modelling* 342:60-81.
- Goss-Custard, J. D., K. M. Bowgen, and R. A. Stillman. 2019. Increasing the harvest for mussels *Mytilus edulis* without harming oystercatchers *Haematopus ostralegus*. *Marine Ecology Progress Series* 612:101-110.
- Goss-Custard, J. D., N. H. K. Burton, N. A. Clark, P. N. Ferns, S. McGrorty, C. J. Reading, M. M. Rehfish, R. A. Stillman, I. Townend, A. D. West, and D. H. Worrall. 2006a. Test of a behavior-based individual-based model: Response of shorebird mortality to habitat loss. *Ecological Applications* 16:2215-2222.
- Goss-Custard, J. D., R. W. G. Caldow, R. T. Clarke, S. E. A. I. V. dit Durell, and W. J. Sutherland. 1995a. Deriving population parameters from individual variations in foraging behaviour. I. Empirical game theory distribution model of oystercatchers *Haematopus ostralegus* feeding on Mussels *mytilus edulis*. *Journal of Animal Ecology* 64:265-276.
- Goss-Custard, J. D., R. W. G. Caldow, R. T. Clarke, and A. D. West. 1995b. Deriving population parameters from individual variations in foraging behaviour. II. Model tests and population parameters. *Journal of Animal Ecology* 64:277-289.
- Goss-Custard, J. D., and R. A. Stillman. 2008. Individual-based models and the management of shorebird populations. *Natural Resource Modeling* 21:3-71.
- Goss-Custard, J. D., R. A. Stillman, A. D. West, R. W. G. Caldow, P. Triplet, S. E. A. V dit Durell, and S. McGrorty. 2004. When enough is not enough: shorebirds and shellfishing. *Proceedings of the Royal Society B: Biological Sciences* 271:233-237.
- Goss-Custard, J. D., P. Triplet, F. Sueur, and A. D. West. 2006b. Critical thresholds of disturbance by people and raptors in foraging wading birds. *Biological Conservation* 127:88-97.
- Goss-Custard, J. D., A. D. West, M. G. Yates, R. W. G. Caldow, R. A. Stillman, L. Bardsley, J. Castilla, M. Castro, V. Dierschke, S. Durell, G. Eichhorn, B. J. Ens, K. M. Exo, P. U. Udayangani-Fernando, P. N. Ferns, P. A. R. Hockey, J. A. Gill, I. Johnstone, B. Kalejta-Summers, J. A. Masero, F. Moreira, R. V. Nagarajan, I. P. F. Owens, C. Pacheco, A. Perez-Hurtado, D. Rogers, G. Scheiffarth, H. Sitters, W. J. Sutherland, P. Triplet, D. H.

This is a non peer reviewed EarthArXiv preprint. The publication is in review in Ecosphere. This work is provided by the authors as a means to ensure timely dissemination of scholarly work on a non-commercial basis.

- Worrall, Y. Zharikov, L. Zwarts, and R. A. Pettifor. 2006c. Intake rates and the functional response in shorebirds (Charadriiformes) eating macro-invertebrates. *Biological Reviews* 81:501-529.
- Grimm, V., and S. F. Railsback. 2005. *Individual-based modeling and ecology*. Princeton University Press, Princeton, USA.
- Herbert, R. J. H., C. J. Davies, K. M. Bowgen, J. Hatton, and R. A. Stillman. 2018. The importance of nonnative Pacific oyster reefs as supplementary feeding areas for coastal birds on estuary mudflats. *Aquatic Conservation: Marine and Freshwater Ecosystems* 28:1294-1307.
- IPBES [Intergovernmental Science-Policy Platform on Biodiversity and Ecosystem Services]. 2019. *Global assessment report on biodiversity and ecosystem services of the Intergovernmental Science-Policy Platform on Biodiversity and Ecosystem Services*. IPBES secretariat, Bonn, Germany.
- Kaiser, M. J., A. Elliott, M. Galanidi, E. I. S. Rees, R. Caldow, R. Stillman, W. Sutherland, and D. Showler. 2005. Predicting the displacement of common scoter *Melanitta nigra* from benthic feeding areas due to offshore windfarms. University of Wales, Bangor, Wales, UK.
- Nolet, B. A., A. Gyimesi, R. R. D. van Krimpen, W. F. de Boer, and R. A. Stillman. 2016. Predicting effects of water regime changes on waterbirds: Insights from staging swans. *Plos One* 11(2): e0147340.
- Pettifor, R. A., R. W. G. Caldow, J. M. Rowcliffe, J. D. Goss-Custard, J. M. Black, K. H. Hodder, A. I. Houston, A. Lang, and J. Webb. 2000. Spatially explicit, individual-based, behavioural models of the annual cycle of two migratory goose populations. *Journal of Applied Ecology* 37:103-135.
- Ross, K. E. 2013. *Investigating the physical and ecological drivers of change in a coastal ecosystem: From individual-to population-scale impacts*. PhD thesis. Bournemouth University, UK.
- Stillman, R. 2008a. Predicted effect of shellfishing on the oystercatcher and knot populations of the Solway Firth. Bournemouth University, Poole, Dorset, UK.
- Stillman, R. A. 2008b. MORPH - An individual-based model to predict the effect of environmental change on foraging animal populations. *Ecological Modelling* 216:265-276.
- Stillman, R. A. 2008c. Predicting the effect of shellfish stocks on the oystercatcher and knot populations of the Burry Inlet and Three Rivers. Countryside Council for Wales Marine Monitoring Report No. 65. Bournemouth University for the Countryside Council for Wales, Poole, Dorset, UK.
- Stillman, R. A., R. W. G. Caldow, S. E. A. V. dit Durell, A. D. West, S. McGrorty, J. D. Goss-Custard, A. Pérez-Hurtado, M. Castro, S. Estrella, J. A. Masero, F. H. Rodríguez-Pascual, P. Triplet, N. Loquet, M. Desprez, H. Fritz, P. Clausen, B. Ebbinge, K. Norris, and E. Mattison. 2005a. Coastal bird diversity. Maintaining migratory coastal bird diversity: management through individual-based predictive population modelling. Centre for Ecology and Hydrology, Winfrith Newburgh, Dorset, UK.
- Stillman, R. A., and J. D. Goss-Custard. 2010. Individual-based ecology of coastal birds. *Biological Reviews* 85:413-434.

This is a non peer reviewed EarthArXiv preprint. The publication is in review in Ecosphere. This work is provided by the authors as a means to ensure timely dissemination of scholarly work on a non-commercial basis.

- Stillman, R. A., J. D. Goss-Custard, A. D. West, S. E. A. L. V. dit Durell, R. W. G. Caldow, S. McGrorty, and R. T. Clarke. 2000. Predicting mortality in novel environments: tests and sensitivity of a behaviour-based model. *Journal of Applied Ecology* 37:564-588.
- Stillman, R. A., J. D. Goss-Custard, A. D. West, S. E. A. L. V. dit Durell, S. McGrorty, R. W. G. Caldow, K. J. Norris, I. G. Johnstone, B. J. Ens, J. van der Meer, and P. Triplet. 2001. Predicting shorebird mortality and population size under different regimes of shellfishery management. *Journal of Applied Ecology* 38:857-868.
- Stillman, R. A., J. D. Goss-Custard, and K. A. Wood. 2014. Predicting the mussel food requirements of oystercatchers in the Exe Estuary. Bournemouth University / Natural England, Bournemouth / Exeter, UK.
- Stillman, R. A., J. J. Moore, A. P. Woolmer, M. D. Murphy, P. Walkere, K. R. Vanstaen, D. Palmer, and W. G. Sanderson. 2010. Assessing waterbird conservation objectives: An example for the Burry Inlet, UK. *Biological Conservation* 143:2617-2630.
- Stillman, R. A., A. E. Poole, J. D. Goss-Custard, W. G. C. Richard, M. G. Yates, and P. Triplet. 2002. Predicting the strength of interference more quickly using behaviour-based models. *Journal of Animal Ecology* 71:532-541.
- Stillman, R. A., S. F. Railsback, J. Giske, U. Berger, and V. Grimm. 2015a. Making predictions in a changing world: The benefits of individual-based ecology. *Bioscience* 65:140-150.
- Stillman, R. A., E. M. Rivers, W. Gilkerson, K. A. Wood, J. D. Golicher, B. A. Nolet, P. Clausen, H. M. Wilson, and D. H. Ward. in review. Range shifts, environmental change and tipping points: predicting impacts on a long-distance migratory herbivore.
- Stillman, R. A., A. D. West, R. T. Clarke, and D. Liley. 2012. Solent Disturbance and Mitigation Project Phase II. Predicting the impact of human disturbance on overwintering birds in the Solent. Solent Forum, Bournemouth, UK.
- Stillman, R. A., A. D. West, J. D. Goss-Custard, R. W. G. Caldow, S. McGrorty, S. E. A. L. V. dit Durell, M. G. Yates, P. W. Atkinson, N. A. Clark, M. C. Bell, P. J. Dare, and M. Mander. 2003. An individual behaviour-based model can predict shorebird mortality using routinely collected shellfishery data. *Journal of Applied Ecology* 40:1090-1101.
- Stillman, R. A., A. D. West, J. D. Goss-Custard, S. McGrorty, N. J. Frost, D. J. Morrissey, A. J. Kenny, and A. L. Drewitt. 2005b. Predicting site quality for shorebird communities: a case study on the Humber estuary, UK. *Marine Ecology Progress Series* 305:203-217.
- Stillman, R. A., A. D. West, S. E. A. V dit Durell, W. R. G. Caldow, S. McGrorty, M. G. Yates, R. A. Garbutt, T. J. Yates, W. E. Rispin, and N. J. Frost. 2005c. Estuary Special Protection Areas - Establishing baseline targets for shorebirds. Centre for Ecology and Hydrology, Dorchester, Dorset, UK.
- Stillman, R. A., and K. A. Wood. 2013a. Predicting food requirements of overwintering shorebird populations on the Solway Firth. A report to Scottish Natural Heritage and Marine Scotland. Bournemouth University, Poole, Dorset, UK.
- Stillman, R. A., and K. A. Wood. 2013b. Predicting oystercatcher food requirements on the Dee Estuary. A report to Natural Resources Wales. Bournemouth University, Poole, Dorset, UK.
- Stillman, R. A., K. A. Wood, W. Gilkerson, E. Elkinton, J. M. Black, D. H. Ward, and M. Petrie. 2015b. Predicting effects of environmental change on a migratory herbivore. *Ecosphere* 6(7):114

This is a non peer reviewed EarthArXiv preprint. The publication is in review in Ecosphere. This work is provided by the authors as a means to ensure timely dissemination of scholarly work on a non-commercial basis.

- Toral, G. M., R. A. Stillman, S. Santoro, and J. Figuerola. 2012. The importance of rice fields for glossy ibis (*Plegadis falcinellus*): Management recommendations derived from an individual-based model. *Biological Conservation* 148:19-27.
- van Roomen, M., C. van Turnhout, E. van Winden, B. Koks, P. Goedhart, M. Leopold, and C. Smit. 2005. Trends in benthivorous waterbirds in the Dutch Wadden Sea 1975-2002: Large differences between shellfish-eaters and worm-eaters. *Limosa* 78:21-38.
- West, A., and R. Stillman. 2010. A single year study to determine the capacity of Morecambe Bay European marine site to support oystercatcher, using shellfish resource modelling techniques. Bournemouth University, Bournemouth, UK.
- West, A. D., J. D. Goss-Custard, S. McGrorty, R. A. Stillman, S. Durell, B. Stewart, P. Walker, D. W. Palmer, and P. J. Coates. 2003a. The Burry shellfishery and oystercatchers: using a behaviour-based model to advise on shellfishery management policy. *Marine Ecology Progress Series* 248:279-292.
- West, A. D., J. D. Goss-Custard, S. McGrorty, R. A. Stillman, S. E. A. V. dit Durell, B. Stewart, P. Walker, D. W. Palmer, and P. J. Coates. 2003b. The Burry shellfishery and oystercatchers using a behaviour-based model to advise on shellfishery management policy. *Marine Ecology Progress Series* 248:279-292.
- West, A. D., and S. McGrorty. 2003. Marine monitoring project: Modelling oystercatchers and their food on the Dee Estuary, Traeth Lafan and Burry Inlet Spa to inform target setting and site management. Centre of Ecology and Hydrology, Dorchester, Dorset, UK.
- West, A. D., R. A. Stillman, and A. Portig. 2002. Modelling of the interaction between oystercatchers and shellfish in Strangford Lough, Northern Ireland. Centre for Ecology and Hydrology, Dorset, UK.
- West, A. D., M. G. Yates, S. McGrorty, and R. A. Stillman. 2007. Predicting site quality for shorebird communities: A case study on the Wash embayment, UK. *Ecological Modelling* 202:527-539.
- Wood, K. A., and R. A. Stillman. 2014. Do birds of a feather flock together? Comparing habitat preferences of piscivorous waterbirds in a lowland river catchment. *Hydrobiologia* 738:87-95.
- Wood, K. A., R. A. Stillman, and J. D. Goss-Custard. 2015. Co-creation of individual-based models by practitioners and modellers to inform environmental decision-making. *Journal of Applied Ecology* 52:810-815.
- Wood, K. A., R. A. Stillman, and G. M. Hilton. 2018. Conservation in a changing world needs predictive models. *Animal Conservation* 21:87-88.
- Wood, P. J. 2007. Human impacts on coastal bird populations in the Solent. PhD thesis. University of Southampton, UK.

This is a non peer reviewed EarthArXiv preprint. The publication is in review in Ecosphere. This work is provided by the authors as a means to ensure timely dissemination of scholarly work on a non-commercial basis.

Tables

Table 1. Types of driver included within the case studies.

Driver	Driver sub-category	Examples	How IBMs can assess potential impact of driver
Development	Built (during construction)	Buildings, transport, energy	Ranking alternative proposals in terms of their impact on birds. Assessing the effectiveness of alternative including mitigation measures.
Development	Built (when operational)	Buildings, transport, energy	Ranking alternative proposals in terms of their impact on birds. Assessing the effectiveness of alternative including mitigation measures.
Management	Biotic	Agriculture, aquaculture, shellfishing	Determining the amount of food that needs to be reserved for the birds. Assessing the impact of alternative ways of managing the harvesting of resources, including mitigation and/or adaptation through regulations.
Management	Physical	Managed shoreline change, water level change	Determining the required habitat area and food availability, and testing mitigation and/or adaptation measures through policy.
Interaction with living organisms	Biotic	Invasive species, living organisms	Testing new environmental conditions or regulations to restrict activity.
Interaction with living organisms	Human	Hunting, recreation	Testing new environmental conditions or regulations to restrict activity.
External	Physical	Sea-level rise, sediment change, extreme weather	Testing scenarios of largely uncontrollable change, and possible adaptation measures.
Unspecified	Sensitivity tests with no clear driver	A pressure of a reduction of habitat or change in prey quality	Testing model limits and tipping points of sensitivity tests relating to impact on the birds.

This is a non peer reviewed EarthArXiv preprint. The publication is in review in Ecosphere. This work is provided by the authors as a means to ensure timely dissemination of scholarly work on a non-commercial basis.

Figures

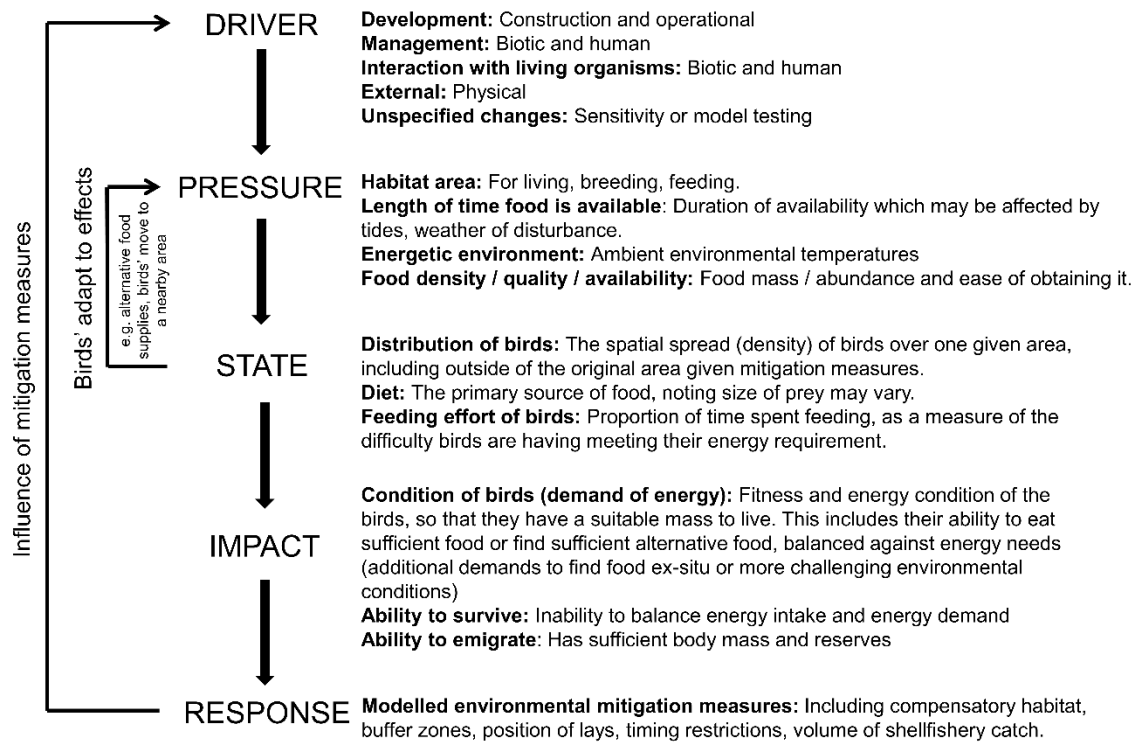


Figure 1. Application of the DPSIR framework to the waterbird case studies. Drivers of five different types (varying between case studies) exerted pressure on the environment by changing the area and time available for feeding, the density / quality / availability of food and / or the energetic cost of living in an environment. Models birds within IBMs attempted to compensate for these pressures by changing their behavioural state (i.e. location, diet and proportion of time spent feeding). Model birds that could not compensate for the pressures suffered a physiological impact (i.e. loss of body condition, reduced survival and / or ability to migrate). The predicted impact of drivers on the birds can be used to inform the environmental management response to influence or mitigate the effects of drivers.

This is a non peer reviewed EarthArXiv preprint. The publication is in review in Ecosphere. This work is provided by the authors as a means to ensure timely dissemination of scholarly work on a non-commercial basis.

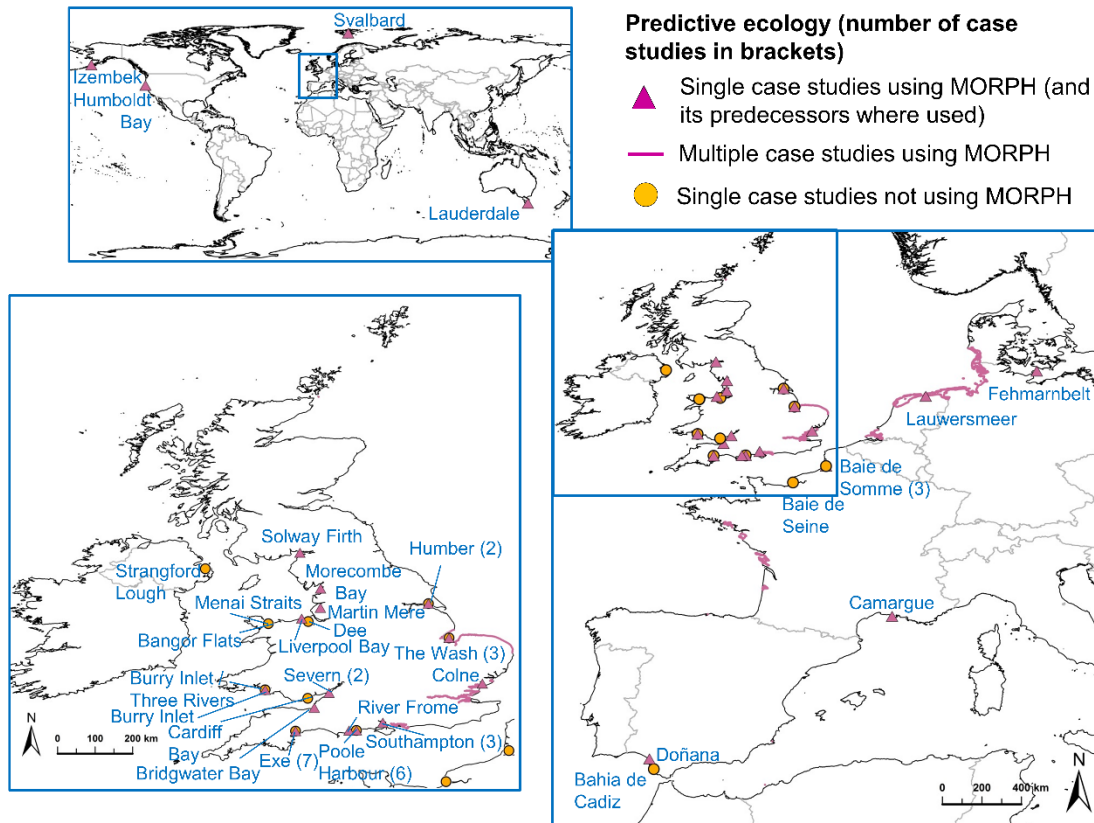


Figure 2. Location of the waterbird case study sites. The IBM used within each case study was either MORPH (pink triangles) or a predecessor of MORPH (orange circles). All case studies were of single sites except for the Denmark to Spain and Denmark to Svalbard case studies which encompassed multiple sites. In these cases, each site include in the case study is shown. The numbers next to some sites represent the number of case studies within the site (sites without a number have one associated case study).

This is a non peer reviewed EarthArXiv preprint. The publication is in review in Ecosphere. This work is provided by the authors as a means to ensure timely dissemination of scholarly work on a non-commercial basis.

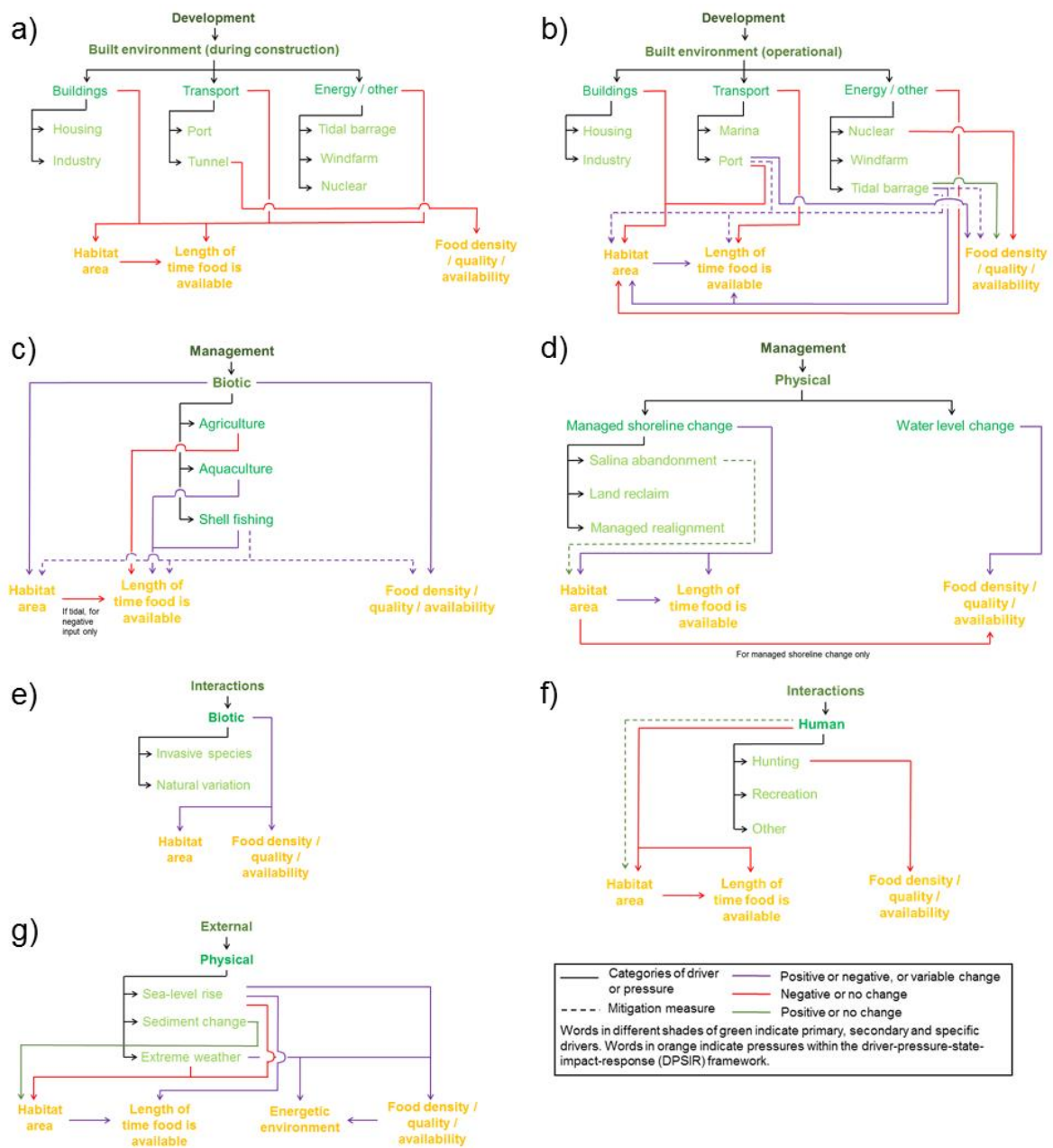


Figure 3. Alternative pathways between drivers and pressures within the waterbird case studies. Each figure (a - g) represents the pathway stemming from a different type of driver. Specific types of driver included in the case studies are then listed. The arrows from the drivers show the range of ways in which different types of driver influenced pressures.

This is a non peer reviewed EarthArXiv preprint. The publication is in review in Ecosphere. This work is provided by the authors as a means to ensure timely dissemination of scholarly work on a non-commercial basis.

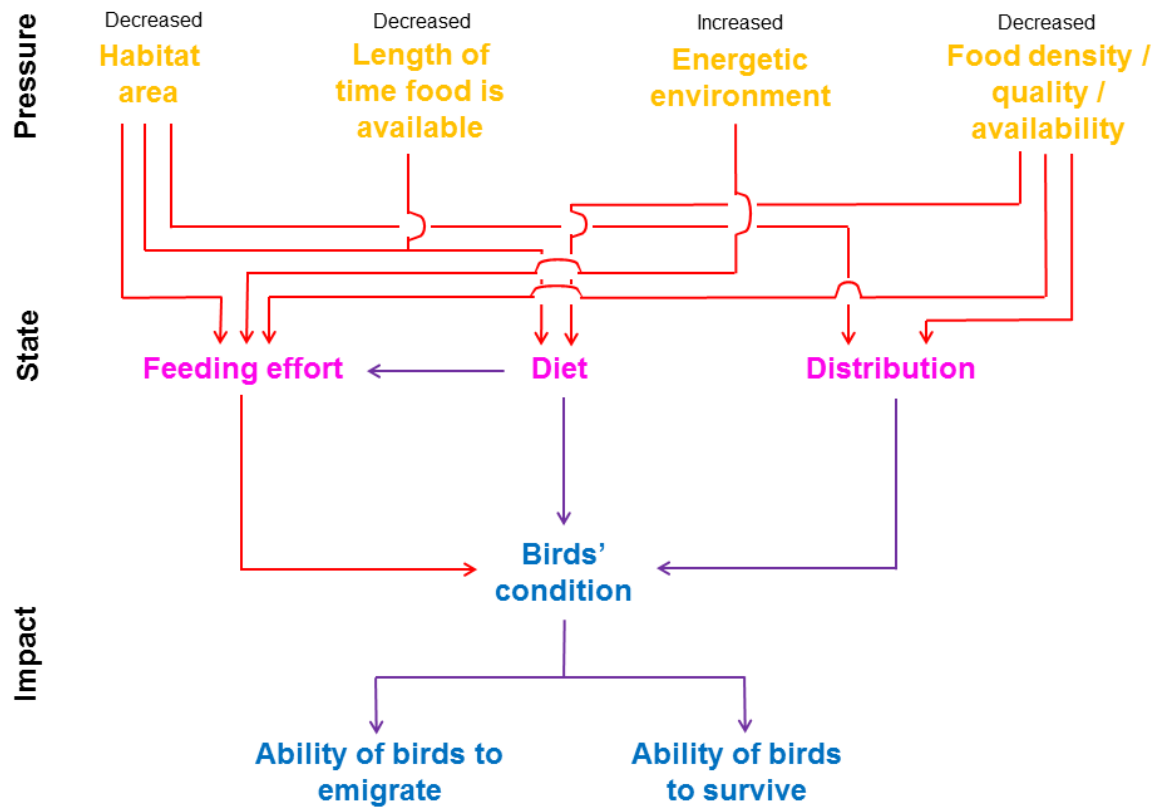


Figure 4. Pathways between pressures, states and impacts with the waterbird case studies.

The arrows from the pressures show the range of ways in which different types of pressure influenced the behavioural states of the birds. The arrows from the states show the link between changes in state, through the body condition of the birds to ability to emigrate or survive.

This is a non peer reviewed EarthArXiv preprint. The publication is in review in Ecosphere. This work is provided by the authors as a means to ensure timely dissemination of scholarly work on a non-commercial basis.

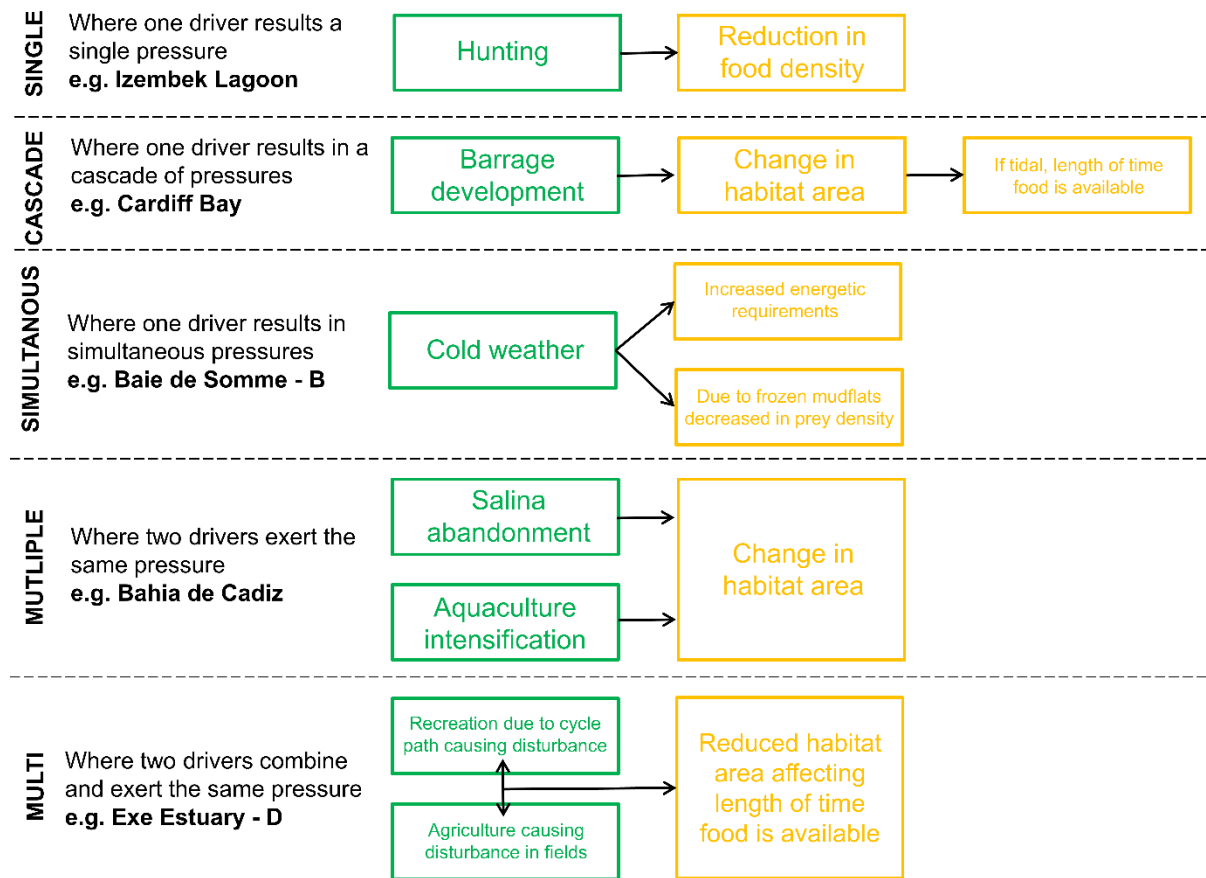


Figure 5. Alternative pathways through which drivers can lead to pressures in the waterbird case studies.