

EarthArXiv preprint

This manuscript is the revised and accepted version of the preprint uploaded to EarthArXiv in May 2019.

Round one: It has been submitted for publication to Basin Research on the 26th of April 2019, was rejected on the 7th of October 2019, and was resubmitted to the same journal on the 6th of January 2020.

Round two: It received major revisions on the 24th of March 2020 and a revised manuscript was resubmitted on the 28th of May 2020.

Round three: It received minor revisions on the 9th of July 2020 and a revised manuscript was resubmitted and accepted on the 2nd of August 2020.

Round four: It received minor revisions on the 6th of September 2020 and a revised manuscript was resubmitted and accepted on the 13th of September 2020 (this preprint version).

This preprint version of the manuscript has undergone peer-review and has been accepted for publication.

Authors encourage downloading the latest manuscript version from EarthArXiv before usage.

Authors welcome comments, feedback and discussions anytime. Please, feel free to contact the first author at r.j.g.charton@tudelft.nl

**Low-temperature thermochronology as a control on vertical movements
for semi-quantitative Source-to-Sink analysis:
A case study for the Permian to Neogene of Morocco and surroundings**

Authors

Rémi Charton, Department of Geoscience and Engineering, Delft University of Technology,
P.O. Box 5048, 2600 GA Delft, The Netherlands
r.j.g.charton@tudelft.nl

Giovanni Bertotti, Department of Geoscience and Engineering, Delft University of Technology,
P.O. Box 5048, 2600 GA Delft, The Netherlands
g.bertotti@tudelft.nl

Aude Duval Arnould, School of Earth and Environmental Sciences, The University of Manchester,
M13 9PL Manchester, United Kingdom
aude.duval-arnould@manchester.ac.uk

Joep E. A. Storms, Department of Geoscience and Engineering, Delft University of Technology,
P.O. Box 5048, 2600 GA Delft, The Netherlands
j.e.a.storms@tudelft.nl

Jonathan Redfern, School of Earth and Environmental Sciences, The University of Manchester,
M13 9PL Manchester, United Kingdom
jonathan.redfern@manchester.ac.uk

Acknowledgments

This study was part of the first author's doctoral thesis project, with financial support from the Netherlands research centre for Integrated Solid Earth Sciences (ISES) and the North Africa Research Group (NARG). We acknowledge the National Office of Hydrocarbons and Mines (ONHYM) for providing data to the NARG. All NARG members are thanked for scientific discussions and support. Angel Arantegui and Tim Luber are thanked for discussions about Early Cretaceous source-to-sink systems in the Tarfaya and Essaouira-Agadir basins, respectively. Emmanuel Roquette, Delphine Rouby, Antonio Teixell, and Mohamed Gouiza are acknowledged for proofreading an earlier version of the manuscript (Thesis chapters). Emilie Chaillan is thanked for digitizing the Cretaceous outcrops from the NW African geological maps. Basin Research Editor, Kerry Gallagher is greatly thanked for his comments and advices. Finally, we deeply thank David Hodgson, Mar Moragas, Mohamed Gouiza and two anonymous reviewers for their constructive comments that greatly improved the original manuscript.

Abstract

Continental passive margins and their hinterlands in the Atlantic realm have been the locus of many Low Temperature Thermochronology (LTT) and time-Temperature (t-T) modelling studies that evidence pre-, syn-, and post-rift episodic km-scale exhumation and burial episodes. In this study we integrate data from over thirty published LTT and t-T modelling studies from Morocco and its surroundings using a 3-step workflow to obtain 1) exhumation/burial rates, 2) erosion rates, and 3) paleoreconstructions of source-to-sink domains, between the Permian and the Present.

Our synthesis of available t-T modelling results predicts high exhumation rates in the Anti-Atlas (0.1 km/Myr) during the Early to Middle Jurassic, and in the High Atlas (0.1 km/Myr) and Rif (up to 0.5 km/Myr) during the Neogene. These rates are comparable to values typical of rift flank, domal or structural uplifts settings. During the other investigated periods, exhumation rates in the Meseta, High-Atlas, Anti-Atlas and Reguibat shield are around 0.04 ± 0.02 km/Myr.

Interpolation of the exhumation rates at the regional scale allow calculation of the volume of rocks eroded. Estimates of erosion rates are between 0.2×10^3 and 7.5×10^3 km³ (in the Meseta and the Reguibat Shield, respectively).

Ten erosional (quantitative, from interpolation results) and depositional (qualitative, from data synthesis) "source-and-sink" maps have been constructed, with emphasis on the Jurassic and Cretaceous periods. The maps integrate the extent of exhumed domains, using information from geological maps, lithofacies and biostratigraphic data from new geological fieldwork and well data from onshore and offshore basins. The results illustrate changes in the source-to-sink systems and allow for a better understanding of the Central Atlantic margin hinterlands evolution.

Keywords

Time-temperature modelling, Morocco, exhumation/burial, paleo-reconstruction, exhumation rates

1. Introduction

Continental passive margins and their hinterlands (fig. 1) are the locus of a significant amount of Low-Temperature Thermochronology (LTT) studies that evidence pre-, syn-, and post-rift episodic km-scale upward (i.e. exhumation) and downward (i.e. burial) movements (e.g. Gallagher et al., 1994; Green et al., 2018). Such movements are an important component of source-to-sink systems (e.g. Helland-Hansen et al., 2016; Bhattacharya et al., 2016).

A number of exhumation episodes are recorded on the margins of the Atlantic Ocean. Pre-rift movements are well documented (e.g. Juez-Larre and Andriessen, 2006; Ruiz et al., 2011; Jelinek et al., 2014; Japsen et al., 2016a). Syn-rift exhumation is observed along the Atlantic rift flanks (e.g. Oukassou et al., 2013; Jelinek et al., 2014; Wildman et al., 2015; Japsen et al., 2016a, Charton et al., 2018) and several hundreds of kilometres into the plate interior (e.g. Leprêtre et al., 2013). Syn-rift burial episodes in the unstretched continental crust have also been documented, although in fewer places (e.g. Juez-Larre and Andriessen, 2006; Ghorbal et al., 2008; Gouiza et al., 2019). Lastly, post-rift km-scale exhumation/burial have been documented along the North (e.g. Japsen et al., 2006; Japsen et al., 2016a; 2016b), Central (e.g. Frizon de Lamotte et al., 2009; Bertotti and Gouiza, 2012; Amidon et al., 2016) Equatorial (e.g. Hayford et al., 2008; Ye, 2016; Wildman et al., 2018) and South (e.g. Jelinek et al., 2014; Wildman et al., 2015) Atlantic margins.

Vast regions along Atlantic rifted continental margins expose pre-rift rocks, which can be examined using LTT and time-Temperature (t-T) modelling techniques to provide unique understanding of the thermal history. Low-temperature thermochronology ages record the cooling of rock samples, which can be caused by either thermal relaxation and/or exhumation (also called denudation when erosional in nature; e.g. Pagel et al., 2014; Malusà and Fitzgerald, 2019b). This is especially valuable for geologically ill-constrained areas characterised by no or little sedimentary cover (e.g. Gallagher et al., 1998; Ghorbal et al., 2008; Japsen et al., 2009; Teixell et al., 2009; Japsen et al., 2012b; Jelinek et al., 2014). Results of these techniques can be used as proxies to reconstruct exhumation/burial events (e.g. Teixell et al., 2009) and provide a key constraint on sediment source (e.g. Helland-Hansen et al., 2016).

Bertotti and Gouiza (2012) proposed that unpredicted km-scale exhumation episodes are concurrent with excessive downward movements in the subsiding domain along the Moroccan Atlantic margin. This relationship was further tested and documented in different segments of the same margin (Charton et al., 2018). Exhumation and burial episodes occur at the same time in regions characterised by non-stretched lithosphere, demonstrating that processes other than rifting are at work, or that the effects of the rifting and drifting extend beyond the rifted margin and their direct flanks (e.g. Gouiza et al., 2017; 2018). Several authors have tested aspects of these km-scale movements with numerical models (e.g. Leroy et al., 2008; Gouiza, 2011; Cloetingh and Burov, 2011; Yamato et al., 2013). However, to better constrain the models, quantification of exhumation/burial events over geological time and at the scale of the margin and beyond, is required (e.g. Ye et al., 2017; Wildman et al., 2019).

In this study we integrate data from over thirty LTT and t-T modelling studies published in Morocco and its surroundings (see supplementary file 1), including detrital LTT. The majority of the derived LTT ages span the period between the Variscan and Atlas orogenies (ca. 300-40 Ma; Charton, 2018) and the Atlasic inversion event (e.g. Frizon De Lamotte et al., 2009; ca. 40-0Ma). These cooling ages were interpreted to record vertical movements relative to Earth's surface (e.g. Ghorbal et al., 2008; Sebti et al., 2009; Leprêtre et al., 2013; Gouiza et al., 2017; Charton et al., 2018), although currently the mechanism that generates the vertical movements within the passive margin hinterland remains enigmatic (e.g. Ghorbal et al., 2008).

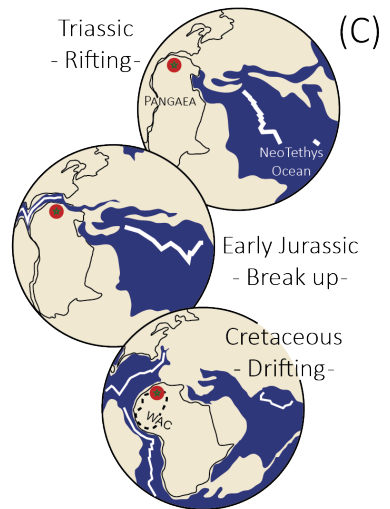
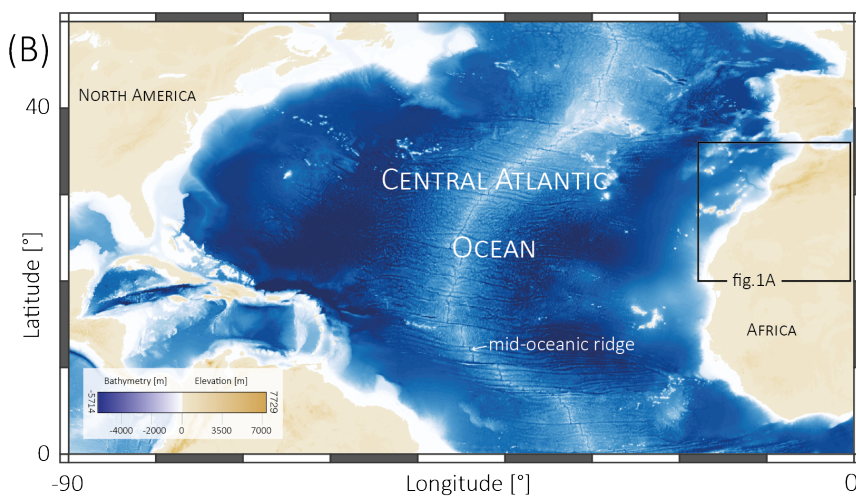
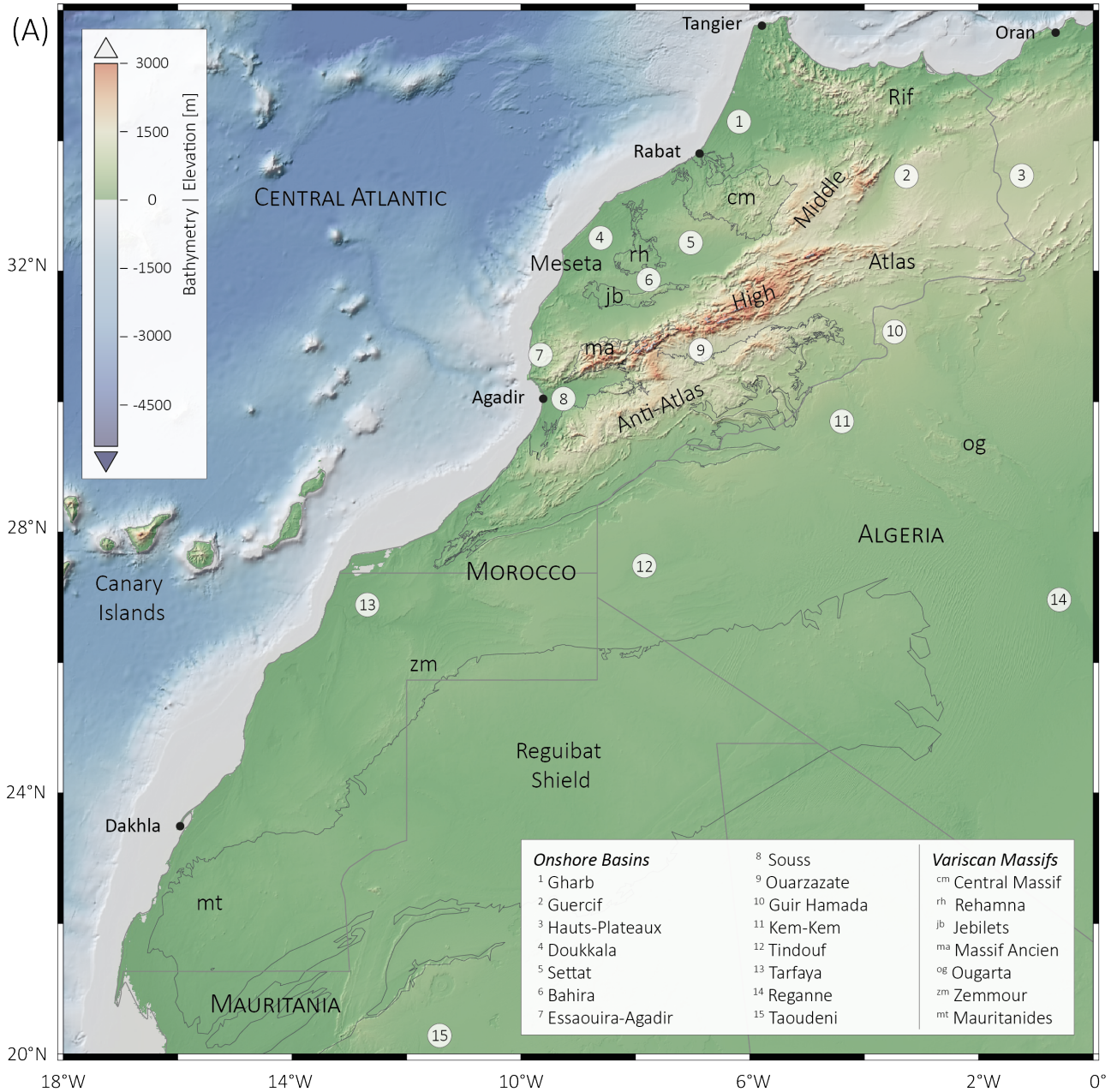


Figure 1 (previous page) | A) Geography of Morocco and its surroundings (data: GEBCO_2014_1D) with main geological domains, sedimentary basins, and Variscan Massifs superimposed. B) Morphology of the Central Atlantic seafloor and conjugate margins (data: GEBCO_2014_1D). C) Simplified plate tectonic evolution is after Stampfli and Borel (2002). WAC: Western African Craton.

The objectives of this paper are to 1) illustrate a simple workflow that quantifies erosion rates from studies of basement LTT/t-T data, using Morocco as a test area, and 2) provide insights into the post-Variscan paleogeographic evolution of Morocco and its surroundings via the construction of Source-and-Sink maps integrating t-T data.

This study presents a technique for investigation of source-to-sink systems, to define and quantify sediments pathways and fluxes along continental margins and their hinterlands. The Source-and-Sink maps do not precisely define the paleo-drainage systems, as the resolution of available datasets is too coarse, but illustrate the dominant source and sink areas, and provide insight into the dynamic nature of these systems during the Phanerozoic post-orogenic, syn-rift and post-rift phases.

2. Geological setting and history of Morocco

The Central Atlantic continental margins extend from Morocco to Guinea in the east and from Canada to the USA to the west (fig. **1B**; Davison, 2005; Withjack and Schlische, 2005). Morocco is located where the Central Atlantic oceanic crust, the West African Craton, and the Atlas orogenic system meet. The present-day topography (fig. **1A**) varies from high mountainous regions (Rif and Atlas belts), elevated plains (Hauts Plateaux and Ouarzazate Basin), high massifs (Central Massif, Rehamna, Jebilet, Massif Ancient, Anti-Atlas, Reguibat Shield, and Ougarta), non-elevated coastal plains (Meseta, Souss Basin, Tarfaya Basin, and Dakhla Basin), and the Saharan domain marked by ergs and sabkhas (salt flats).

The geological history of Morocco (fig. **2A**) is marked by a number of major events from the Precambrian to the present-day. Prior to Central Atlantic rifting (fig. **1C**), Morocco was subjected to the Paleoproterozoic and Neoproterozoic Eburnean and Panafrican orogenies (Piqué et al., 2006). These orogens are exposed in the Reguibat Shield, the Mauritanides, and in the core of the Anti-Atlas. Early Palaeozoic clastic-dominated marine sedimentation deposited in the Paleo-Tethys Ocean is preserved and exposed in the Meseta massifs, Anti-Atlas, and Tindouf basin (Michard et al., 2008). The Late Palaeozoic Variscan orogeny (fig. **2B**; basin inversion, crustal folding, intense thrusting and strike-slip faulting, granitic intrusion...) affected the Precambrian basement of the Meseta, High Atlas, and Anti-Atlas and its Palaeozoic cover (e.g. Michard et al., 2010; Ellero et al., 2020). It was followed between the Late Permian and Early Triassic by a post-orogenic collapse, which is part of the Variscan (or 'Hercynian') unconformity (e.g. Frizon de Lamotte et al., 2013).

Morocco experienced two partly-coeval episodes of rifting during Triassic and Jurassic times: The Central Atlantic (ca. 230-190 Ma; Labails et al., 2010; Frizon de Lamotte et al., 2015) and Atlasic (aborted; ca. 240-185 Ma; Piqué et al., 2006; fig. **2B**) rifts. The Central Atlantic rift partly reactivated Variscan faults, with rift structures often controlled by, and parallel to, the trend of the Palaeozoic belt. The Atlasic rift belongs to the Tethysian realm and is oriented at ca. 45° to the Central Atlantic rift (fig. **2**). The rifts, grabens and half-grabens were filled with continental syn-rift deposits in the Doukkala, Argana/Essaouira-Agadir, Tarfaya coastal basins and High/Middle Atlas basins (figs. **1A** and **2A**). At ca. 201 Ma, emplacement of mafic dykes and sills (e.g. Davies et al., 2017), followed by flood basalts (dated until ca. 190 Ma; Verati et al., 2007) characterises the Central Atlantic Magmatic Province (CAMP; fig. **2**)

The onset of Pangaea break-up, marking continental drift and initiation of the proto-Central Atlantic, occurred at the beginning of the Jurassic, between 190 and 170 Ma (e.g. Davison, 2005; Labails et al., 2010; Sibuet et al., 2012). The development of the Moroccan passive margin during the Jurassic and Early Cretaceous witnessed the accumulation of neritic and deeper marine sediments offshore, and continental to paralic deposits in the coastal basins, the High/Middle Atlas, and in the Meseta basins. The Peri-Atlantic Alkaline Pulse (PAAP) is recorded by plutons and flood basalts in the conjugate margins of the Central and South Atlantic oceans, between 125 and 80 Ma (Matton and Jebrak, 2009; Montero et al., 2016).

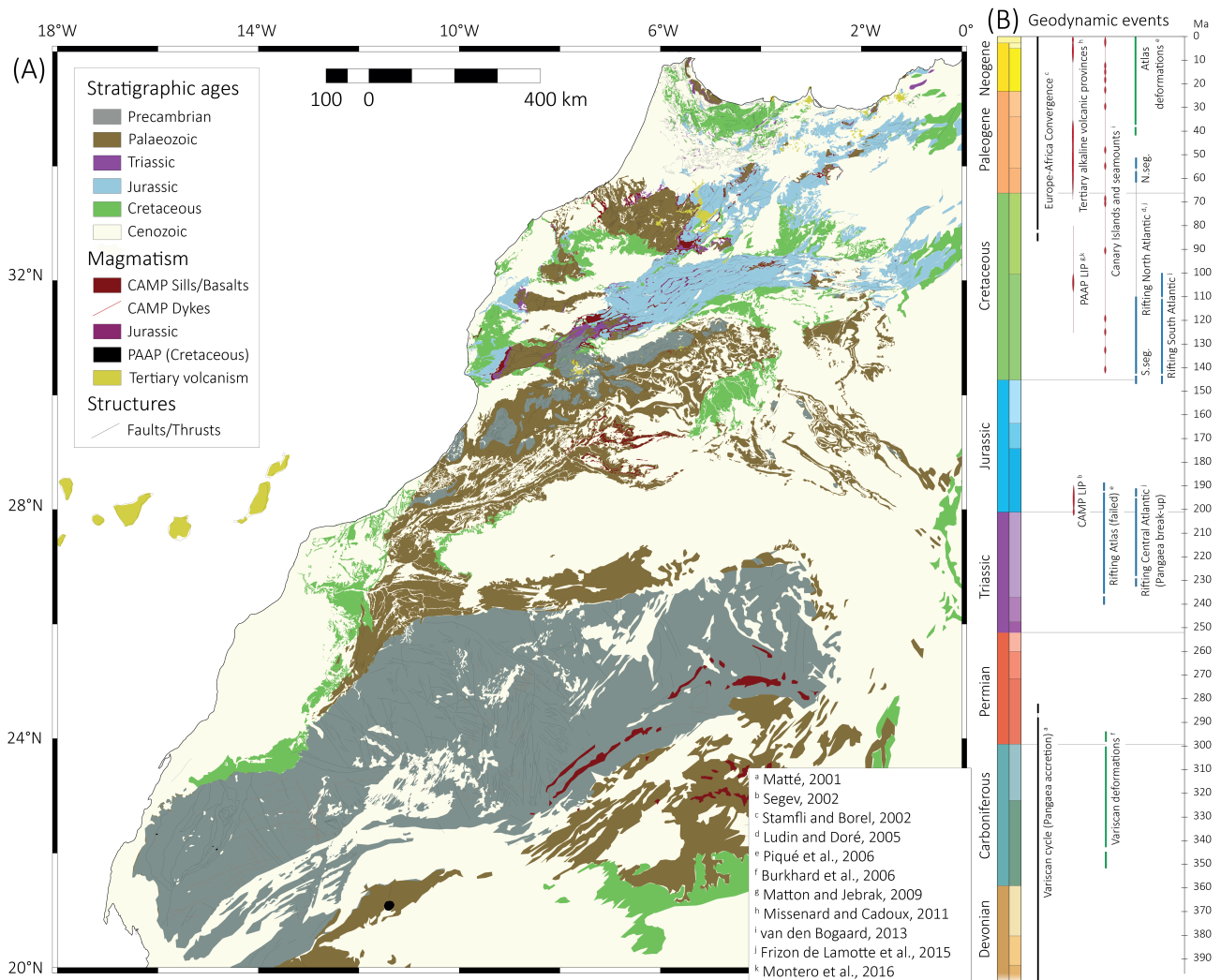


Figure 2 | A) Geological map of Morocco and its surroundings (after Hollard et al., 1985). CAMP: Central Atlantic Magmatic Province (Triassic); PAAP: Peri-Atlantic Alkaline Province (Cretaceous). B) Tectonic chart of the Atlantic realm and Morocco, see references therein (numerical ages after ICS 2016/12). LIP: Large Igneous Province.

The opening of the South Atlantic at ca. 135 Ma (Collier et al., 2017) led to African-European plate convergence and sustained far-field intraplate stresses. The related Atlas Orogeny peaked in the Eocene, and is characterised by exhumation and deformation of the Middle and High Atlas (fig. 1A; Guiraud, 1998, Michard et al., 2008). Finally, Cenozoic volcanism (Missenard and Cadoux, 2011) and surface uplift, observed along two axes, from the Canary Islands to the Siroua massif (Anti-Atlas) and from the Siroua Massif to the Rif belt (figs. 1 and 2), have been interpreted as associated to a mantle

anomaly (Zeyen et al., 2005; Teixell et al., 2005; Missenard, 2006). Although, such interpretation has been questioned by more recent work (e.g. Ellero et al., 2020). Lanari et al. (2020) suggest that the crustal deformation controlled the exhumation pattern and uplift on a short scale, with coexisting mantle dynamics that control both large wavelength topography and short wavelength crustal deformation.

3. From time-Temperature models to Source-to-Sink maps: workflow, intermediate results, and uncertainties

3.1. Key steps of the workflow

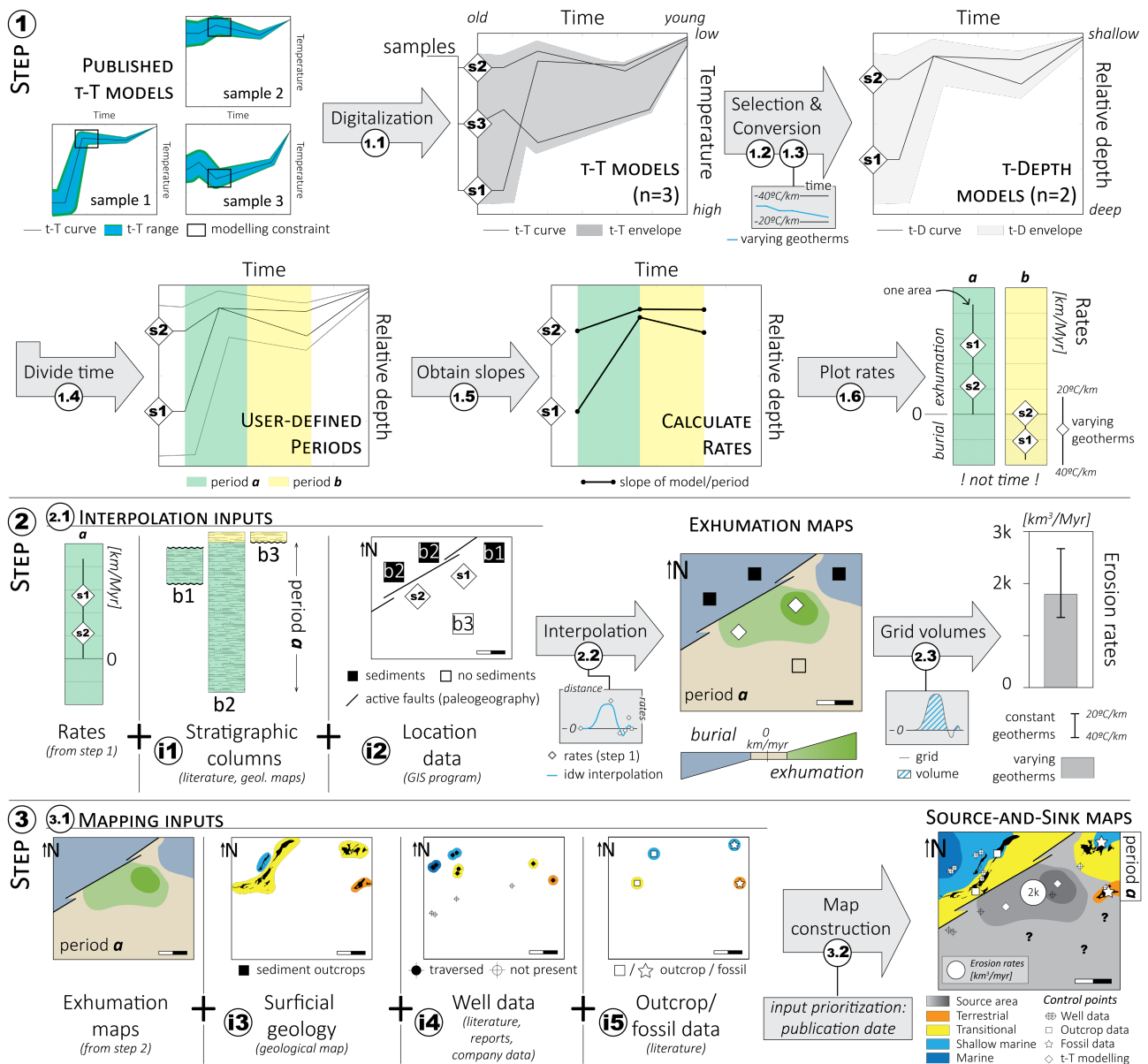


Figure 3 | Workflow used in this work. See details in the text in part 3.1. Step 1) From time-temperature (t-T) models to exhumation/burial rates (part 3.2); S1: sample 1. Step 2) From exhumation/burial rates to exhumation maps (part 3.3); b1: basin 1. Step 3) From exhumation maps to source-and-sink maps (part 3.4).

The workflow, illustrated in figure 3, is composed of the following three steps:

- Step 1. From t-T to 'exhumation/burial rates' (part 3.2):
 - 1.1. Digitalization of published produced t-T curves (open source tool: web plot digitizer; figs. 4 and 5);
 - 1.2. Selection of t-T models based on review of geological constraints and other conditions (table 1);
 - 1.3. Temperature-to-depth conversion using varying and constant geothermal gradient from present-day analogues (figs. 6 and 7), assuming that cooling means erosional exhumation and heating means burial;
 - 1.4. Divide investigated time into periods according to main trends in t-T models and stratigraphic boundaries (fig. 8);
 - 1.5. Obtain slopes for t-Depth models based on start and end of previously defined periods, which assumes that a strong exhumation followed by burial in one period is similar to an overall milder exhumation (as it cancels out peaks within each period);
 - 1.6. Plot rates and ranges, based on the depth conversion using varying and constant geothermal gradients, respectively (fig. 8).

- Step 2. From exhumation/burial rates to 'exhumation maps' (part 3.3):
 - 2.1. Interpolation inputs for exhumation maps:
 - i1. Compilation of stratigraphic columns to use as constraint in the interpolation (fig. 9), assuming that sediment preserved in a basin means burial for the related;
 - i2. Localisation of input data with a GIS program. Digitalization of active faults for defined periods from paleogeographies for instance, which may then be used as interpolation limits. This assumes that all faults have similar effect on the exhumation rates;
 - 2.2. Interpolation of data using the "Inverse Distance Weighted" (IDW) algorithm in the Surfer program (fig. 10). Using this method means that we assume a linearly weighted variation of exhumation/burial rates between points;
 - 2.3. Volumetric calculations are performed using the Surfer program, for values higher than 0km/Myr, which yields the amount of material which has been removed per million year (erosion rate in km³/Myr; fig. 11 and table 2). Clipping polygons are used to estimate the contribution of each considered area. The range is given by running the interpolation and the volume calculations using rates obtained with constant geothermal gradients.

- Step 3. From exhumation maps to 'Source-and-Sink (SandS) maps' (part 3.4):
 - 3.1. SandS mapping inputs:
 - i3. Surficial geology from the geological map (fig. 2A; Hollard et al., 1985) with associated depositional environment when described;
 - i4. Well data (and location) with associated or interpreted depositional environments from literature or company reports (fig. 12);
 - i5. Outcrop and fossil data with associated or interpreted depositional environments from the literature (table 3);

- 3.2. Map construction using defined depositional environment categories. In areas with no control points, we use existing paleogeographies to guide limits of source/sink domains (figs. 13 to 22; table 3).

The detail of the method of each step of this workflow and methods for calculation of exhumation/burial rates and generation of exhumation maps is summarized in the following sections, which include a brief description of the intermediate results, and for each of the steps, the assumptions and limitation.

3.2. Step 1: From time-Temperature (t-T) models to exhumation/burial rates

3.2.1. t-T modelling database

In Morocco and its surroundings, over thirty LTT published studies have been conducted in the last 30 years (e.g. Mansour, 1991; Malusà et al., 2007; Ghorbal et al., 2008; Ruiz et al., 2011; Lanari et al., 2020; see supplementary file 1). This provides an extensive database of over 1000 LTT ages including; (U-Th)/He ages from apatite crystals (AHe), Apatite Fission Track (AFT) ages; (U-Th)/He ages from zircon crystals (ZHe), and Zircon Fission Track (ZFT) ages. Exposed Precambrian crystalline basement rocks, Palaeozoic metapsamites within an otherwise marine metapelite dominated column, Meso-Cenozoic clastic sediments, and dykes/sills of all ages were the most sampled lithologies.

LTT studies often use the calculated ages, fission track density and length as inputs for t-T inverse modelling (e.g. Pagel, 2014; Malusà and Fitzgerald, 2019a). This inverse modelling technique allows testing of several t-T paths by guiding model realisations with user-defined constraints. This method provides a comprehensive assessment of the thermal history of the analysed sample. Twenty published studies had performed and published t-T modelling, resulting in 141 t-T models (figs. 4 and 5; table 1). The programs that were used in these studies for the inverse modelling of LTT data are: HeFTy (Ketcham, 2005), AFT Solve (Ketcham et al., 2000), and QTQt (Gallagher, 2012; also, see Vermeesch and Tian (2014) for a comparison of HeFTy and QTQt codes), which provide comparable thermal histories. The program outputs are labelled as 'acceptable', 'good', 'best-fit', or 'weighted average' (referring to a goodness of fit) paths for HeFTy/AFTSolve and 'probability' range, 'maximum likelihood' or 'expected' paths for QTQt. Weighted average/expected curves were digitized when available, or if weighted average was not available, the best-fit/maximum likelihood curves, using WebPlotDigitizer (Ankit Rohatgi; <https://automeris.io/WebPlotDigitizer/>). All digitized curves for each study are available in the supplementary file 2.

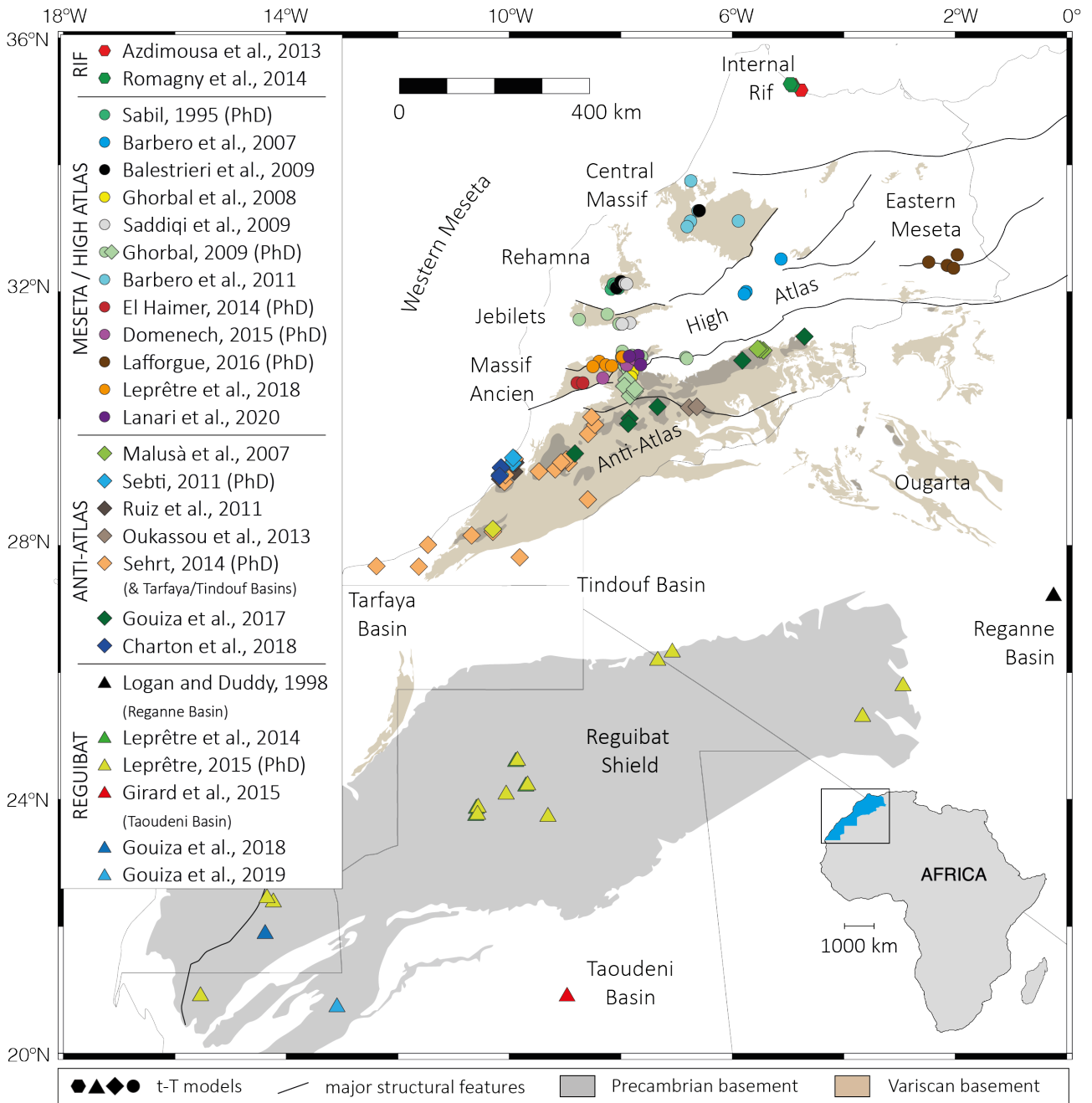


Figure 4 | Location of t-T models (see reference details in table 1). Note that the location of t-T models from Logan and Duddy (1998) in the Reganne basin was approximated and Leprêtre (2015) conducted one t-T modelling in the Western Anti-Atlas and all others in the Reguibat Shield.

t-T modelling reference ↓ years	Location	t-T modelling software	t-T models n=141 fig. 5	Failed to meet conditions (see text for details; n=73)					t-depth models n=68 fig. 7	Comments (on failing to meet selection conditions)
				i	ii	iii	iv	v		
Sabil, 1995	Meseta	Gallagher et al. (1993)	4	.	4	.	.	.	0	Program: Gallagher et al, 1993
Logan and Duddy, 1998	Reganne	-	2	.	2	.	.	.	0	Program: no program
Barbero et al., 2007	High Atlas	AFT-Solve	3	.	3	.	.	.	0	t-T: no best-fit or weighted average
Malusa et al., 2007	Anti-Atlas	HeFTy	3	3	0	Anti-Atlas: no relevant Mesozoic exhumation
Ghorbal et al., 2008	Meseta	HeFTy	4	4	-
Balestrieri et al., 2009	Anti-Atlas	HeFTy	2	2	0	Anti-Atlas: E.Cretaceous exhumation
Ghorbal, 2009	Meseta / High Atlas / AA	HeFTy	23	1	.	2	.	4	16	time: model start is younger than 20Ma; newer: re-modelled in Leprêtre et al., 2018; Anti-Atlas: E.Cretaceous exhumation
Saddiqi et al., 2009	Meseta	AFT-Solve	4	4	-
Barbero et al., 2011	Meseta	HeFTy	5	5	-
Ruiz et al., 2011	Anti-Atlas	HeFTy	5	5	0	Anti-Atlas: E.Cretaceous exhumation
Sebti, 2011	Anti-Atlas	HeFTy	4	4	0	Anti-Atlas: E.Cretaceous exhumation
Azdimouza et al., 2013	Rif	HeFTy	2	1	1	time: model start is younger than 20Ma
Lepretre et al., 2014	Reguibat Shield	HeFTy	4	.	.	4	.	.	0	newer: corrected models in Lepretre, 2015
Oukassou et al., 2013	Anti-Atlas	HeFTy	2	2	0	Anti-Atlas: E.Cretaceous exhumation
ElHaimer, 2014	High Atlas	HeFTy	1	.	1	.	.	.	0	t-T: no best-fit or weighted average
Romagny et al., 2014	Rif	QTQt	2	1	1	time: model start is younger than 20Ma
Sehrt, 2014*	Tarfaya / Anti-Atlas / Tindouf	HeFTy	24	.	.	.	4	14	6	t-T: results from borehole samples; Anti-Atlas: E.Cretaceous exhumation
Girard et al., 2015	Taoudeni	HeFTy	2	.	.	.	1	.	1	t-T: results from borehole samples
Domenech, 2015	High Atlas	QTQt	3	.	.	.	3	.	0	t-T: modelled for vertical profiles
Leprêtre, 2015*	Reguibat Shield / AA	QTQt	14	1	13	Anti-Atlas: E.Cretaceous exhumation
Lafforgue, 2016	High Atlas	QTQt	4	4	-
Gouiza et al., 2017	Anti-Atlas	HeFTy	6	6	-
Charton et al., 2018	Anti-Atlas	HeFTy	2	2	-
Gouiza et al., 2018	Reguibat Shield	QTQt	1	.	.	.	1	.	0	t-T: modelled from several LTT ages
Leprêtre et al, 2018	High Atlas	QTQt	10	.	.	.	6	.	4	t-T: modelled for vertical profiles or several samples
Gouiza et al., 2019	Reguibat Shield	QTQt	1	1	-
Lanari et al., 2020	High Atlas	QTQt	4	1	.	.	3	.	0	t-T: modelled for vertical profiles; time: model start is younger than 20Ma

Table 1 | Selection of t-T models for temperature-to-depth conversion and for exhumation and subsidence rate calculations. Conditions: The t-T modelling results had to i) start before 20 Ma, ii) be based on HeFTy, AFT solve or QTQt results and display a favoured curve, as opposed to envelopes only, iii) be from the most recent realizations, if different models using the same LTT data exist, iv) be based on single rock sample as opposed to vertical profiles and other combined modelling, or from shallowest sample from borehole data, and v) be compatible with valid geological constraints as discussed in the text. * In the case of Sehrt (2014) and Lepretre (2015) theses, more recent publications of Lepretre et al., 2017 and Sehrt et al., 2017; 2018 reused the same t-T models and are thus not listed here.

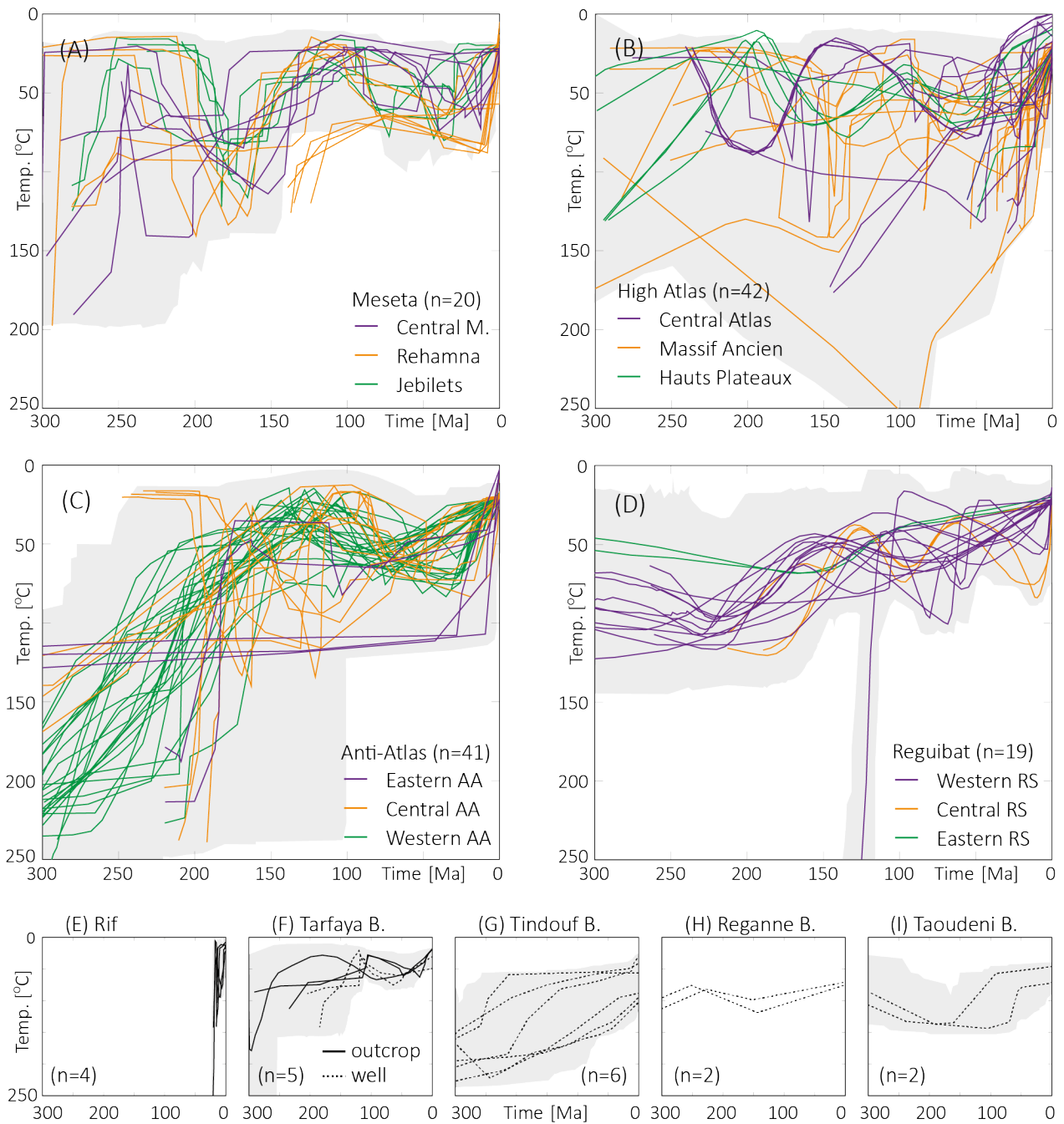


Figure 5 | Digitized t-T modelling weighted averages for considered regions (A-I), best-fit curves, and acceptable envelopes (grey area) for HeFTy results or expected curves, maximum likelihood curves and limits of 2σ confidence level (grey area) for QTQt results (see references in table 1); Central M.: Central Massif; AA: Anti-Atlas; RS: Reguibat Shield B.: Basin

3.2.2. Geological Constraints

In the study area, two types of geological constraints are used in considered t-T modelling studies: 1) sediments of known stratigraphy that overlay the sampled basement, with or without an erosion gap, provide a constraint to surface temperatures (ca. 10-40°C) at the time of deposition. In the case of detrital LTT, the stratigraphic age of the sampled sediments is used as a time constraint for surface temperatures; 2) when the age and temperatures of emplacement of igneous body or metamorphism of the sample are known, a corresponding radiometric age constraint is applied to the subsurface temperatures.

In the Rif belt, $^{40}\text{Ar}/^{39}\text{Ar}$ and K-Ar radiometric dating of Pliocene and Miocene sediments were used as constraints (Romagny et al., 2014; Azdimousa et al., 2013). In the Meseta, the age of Variscan granite emplacement and the Permian, Triassic, and Cenomanian sedimentary record in the basins surrounding the Variscan massifs were utilised in the t-T modelling (Saddiqi et al., 2009, Ghorbal et al., 2008; Barbero et al., 2011). In the Variscan High Atlas (Massif Ancien), Triassic and poorly dated Lower Cretaceous sediments overlying Precambrian basement rocks provided the surface-temperature age constraint (Ghorbal, 2009; Balestrieri et al., 2008; Barbero et al., 2007; Domènech et al., 2016). In the central High Atlas, emplacement timing of Jurassic intrusives was used. (Barbero et al., 2007). In the Tarfaya basin, Sehrt et al., (2017b) used the Aptian and Albian stratigraphic age of sampled sediments in the t-T modelling. In the Reguibat Shield, a geological constraint at surface temperatures was defined for the Early/Middle Cretaceous, from sediments (poorly dated) exposed in the Tarfaya and Tindouf basins (Leprêtre et al., 2013; 2015; 2017). In the eastern Reguibat Shield, the poorly dated Upper Cretaceous sediments of the Reggane Basin were used to guide t-T models (Leprêtre et al., 2017). A review of these studies suggests that the use of geological constraints was applied in a fairly consistent manner in all published studies, conforming to the most-likely geological history (e.g. Michard et al., 2008).

Radiometric dating of Variscan metamorphism (Ruiz et al., 2011, Charton et al., 2018, Malusà et al., 2007) and emplacement of the CAMP dykes (see Gouiza et al., 2017) were used to constrain the time when the sampled rocks were at great temperature/depths (i.e. higher than LTT retention temperatures). Evidence that the presently exhumed Anti-Atlas basement rocks were close to surface temperatures in the past came from observation of the relationship with overlying sedimentary packages. This included the contact with Triassic sediments (Ghorbal, 2009), Middle Jurassic sediments (Charton et al., 2018) in the north, poorly dated terrestrial Infra-Cenomanian sediments in the western, central, and eastern Anti-Atlas (e.g. Ruiz et al., 2011; Oukassou et al., 2013) and Cenomanian fluvial sediments overlying the Variscan basement on the eastern Anti-Atlas (Gouiza et al., 2017).

However, comparison between t-T models of the Anti-Atlas indicates some major discrepancies (e.g. Oukassou et al., 2013 vs Gouiza et al., 2017; fig. 5C). Most of these discrepancies can be attributed to the use of different t-T modelling constraints. An example is the use of an Early Cretaceous modelling geological constraint (Early Cretaceous sediment overlying Basement) in the Anti-Atlas (Ghorbal, 2009; Ruiz et al., 2011; Oukassou et al., 2013; Sehrt et al., 2017a). Recent biostratigraphic work has re-dated much of the terrestrial to shallow marine sediment in the Tarfaya area (mapped as Lower Cretaceous) as being conclusively Bathonian (Middle Jurassic) or older Jurassic /Triassic, with implications for the modelling (Charton et al., 2018; Arantegui et al., 2019). Finally, in the western Anti-Atlas, recent work by Arantegui (2018) presents new biostratigraphic data that conclusively dates the local redbeds (mapped as Lower Cretaceous) as Bathonian (Middle Jurassic) or older. Extensive paleontological work has also shown that the clastics overlying basement in parts of the Anti-Atlas are Cenomanian in age (Late Cretaceous; e.g. Benyoucef et al., 2015). In the central Anti-Atlas, no recent biostratigraphic study on the undifferentiated Mesozoic clastic sediments has been conducted, but the Cenomanian limestones positioned higher in the stratigraphic column can be used as a time constraint (e.g. Fetah et al., 1990). The underlying clastics could hence be Cenomanian in age, similarly to the sediments in eastern Anti-Atlas.

Overall, this invalidates the use of an Early Cretaceous constraint in time-temperature modelling that was previously used to force basement rock surface temperatures in the Anti-Atlas. Moreover, it is also unclear whether Cretaceous sedimentary cover was continuous over all the Anti-Atlas or not (Malusà et al., 2007). In this work, we have used the abovementioned new modelling constraints for

the Anti-Atlas, and disregard published models using surface temperatures for the Early Cretaceous as a geological constraint (e.g. Ruiz et al., 2011; Oukassou et al., 2013; Sehart, 2014).

3.2.3. Temperature-to-depth conversion

In order to quantify the volume of material that was subsequently eroded above presently exposed rocks and shallowest samples from borehole data, a temperature-to-depth conversion is applied on selected t-T results (figs. 6 and 7). This conversion is often used in t-T model to estimate exhumation rates and was already applied in some of the previous studies considered in this work (e.g. Gouiza et al., 2017). One of the assumptions to apply such a conversion to t-T modelling results is that cooling must be due to exhumation, not thermal relaxation (see Malusà and Fitzgerald, 2019b for a comprehensive review). Exhumation, as defined in England and Molnar (1990), is a decrease of the distance between a considered rock and the Earth's surface. It does not mean 'uplift', as exhumation may occur by the erosion and denudation of a rock overburden, without involving motion of the rock with respect to the geoid or the undeformed reference lithosphere.

The conclusion reached in nearly all t-T studies, in Morocco and surroundings, is that samples with cooling ages younger than their stratigraphic ages recorded burial and exhumation. When supported by the identification of local or regional detrital sediments of ages similar to the modelled cooling (i.e. the eroded product), it supports the use of identified cooling events as periods of exhumation. Exceptions were applied to samples that may have exhibited thermal relaxation, such as in the High Atlas (post-rift sampled Jurassic dykes; Barbero et al., 2007), in the Canary Islands (Cenozoic post-volcanism; Wipf et al., 2010) and in the Siroua massif (Cenozoic post-magmatism/volcanism thermal relaxation; Ghorbal, 2009).

The interpretation of heating due to burial requires the presence of truncated sediments of coeval age in the rims of the sampled basement massif, or remnants of formerly emplaced thrust sheets that could have loaded the basement (e.g. Cerrina Feroni et al., 2010), or alternatively the absence of evidence for heating by volcanism/magmatism.

Five conditions were applied to the selection of representative and valid t-T curves, resulting in a total of 68 t-T curves (~ half of initial dataset were disregarded; detailed in table 1).

Published modelling results had to:

- i) start before 20 Ma (ca. the duration of youngest considered period),
- ii) be based on HeFTy, AFT solve or QTQt results and display a best fit/weighted curve, as opposed to envelopes only,
- iii) be the most recent realizations, if different models using the same LTT data exist,
- iv) be based on single rock samples as opposed to vertical profiles and other combined modelling, or from shallowest sample from borehole data, (justified by the fact that we use points for the spatial interpolation), and
- v) be compatible with geological constraints discussed above.

To achieve the temperature-to-depth conversion (fig. 7), different paleo-geothermal gradients were used based on the location of the selected t-T curves (fig. 6) and keeping surface temperature constant at 20°C. The applied geothermal gradients are based on several studies, including studies of similar geodynamic settings that serve as analogues for Morocco. Luth and Willingshofer (2008; see references therein) obtained geothermal gradients of 23-35°C/km for the Alps. Based on these values, we considered an average geotherm of 29°C/km for the Variscan orogeny. The geothermal gradient in the rift zone of the present day East African Rift system is ca. 40°C/km (van der Beek et al., 1998) and between 25 and 32°C/km in the Rio Gande Rift (Bridwell, 1976). We applied a geotherm of 34°C/km as representative for the High Atlas Rift zone. The flanks of the East African Rift systems today display geothermal gradients between 25 and 30°C/km (van der Beek et al., 1998) and using

this as an analogue, in Morocco 27°C/km was applied for the Central Atlantic/High Atlas rift flanks. For the post-rift Moroccan passive margin c. 100Ma after the continental break-up (mature passive margin) and for the intra-continental domain of the Reguibat Shield, we applied a geotherm of 24°C/km (Zarhloule, 2004). Zarhloule (2004) reports present-day values from Moroccan Passive margin of 20 to 35°C/km and these values were applied to their respective areas. Note that as the selected geotherms are based on distinct geodynamic context, they take into account the thermal relaxation that follows the rift-related heating phase.

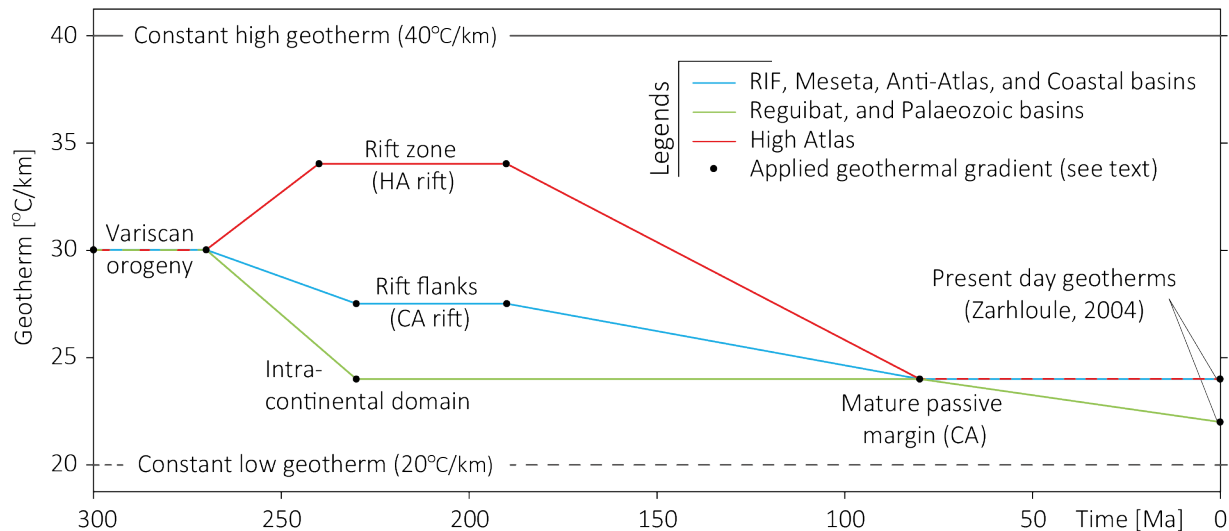


Figure 6 | Varying geothermal gradients used for the temperature-to-depth conversion of the t-T curves. 40 and 20°C/km were selected as the constant geothermal gradients used for obtaining ranges in subsequent calculations (fig. 3; step 2); Applied geothermal gradient: Geothermal gradients documented in literature, from present-day or recent settings similar to ones in Moroccan geological past. See description of the geotherms considered as analogues in the text; HA: High Atlas; CA: Central Atlantic.

Applying a varying paleo-geothermal gradient, that is also specific for each area, is required to 1) match the changing thermal conditions of the upper crust based on known geodynamic events (e.g. High Atlas rifting; e.g. Gouiza et al., 2017), and 2) define a preferred model to obtain values of exhumation/burial rates and erosion rates with their associated ranges (fig. 3), as opposed to only ranges using constant geotherms (see following paragraph).

To calculate the range of depth-converted results, two constant paleo-geothermal gradients of 20 and 40°C/km were used, together with both a low case (10°C) and high case (30°C) surface temperature. Both gradients are within the range of present-day values of geothermal gradients in Morocco (Zarhloule, 2004), and are considered as “end-member” values. The low and high constant geotherms, applied to the digitized temperature envelopes, expectedly yield the maximum and minimum depths throughout the considered period of time, respectively (fig. 7). Both sets of low and high constant geotherms and surface temperatures are later used to calculate the range of exhumation/burial rates (fig. 3).

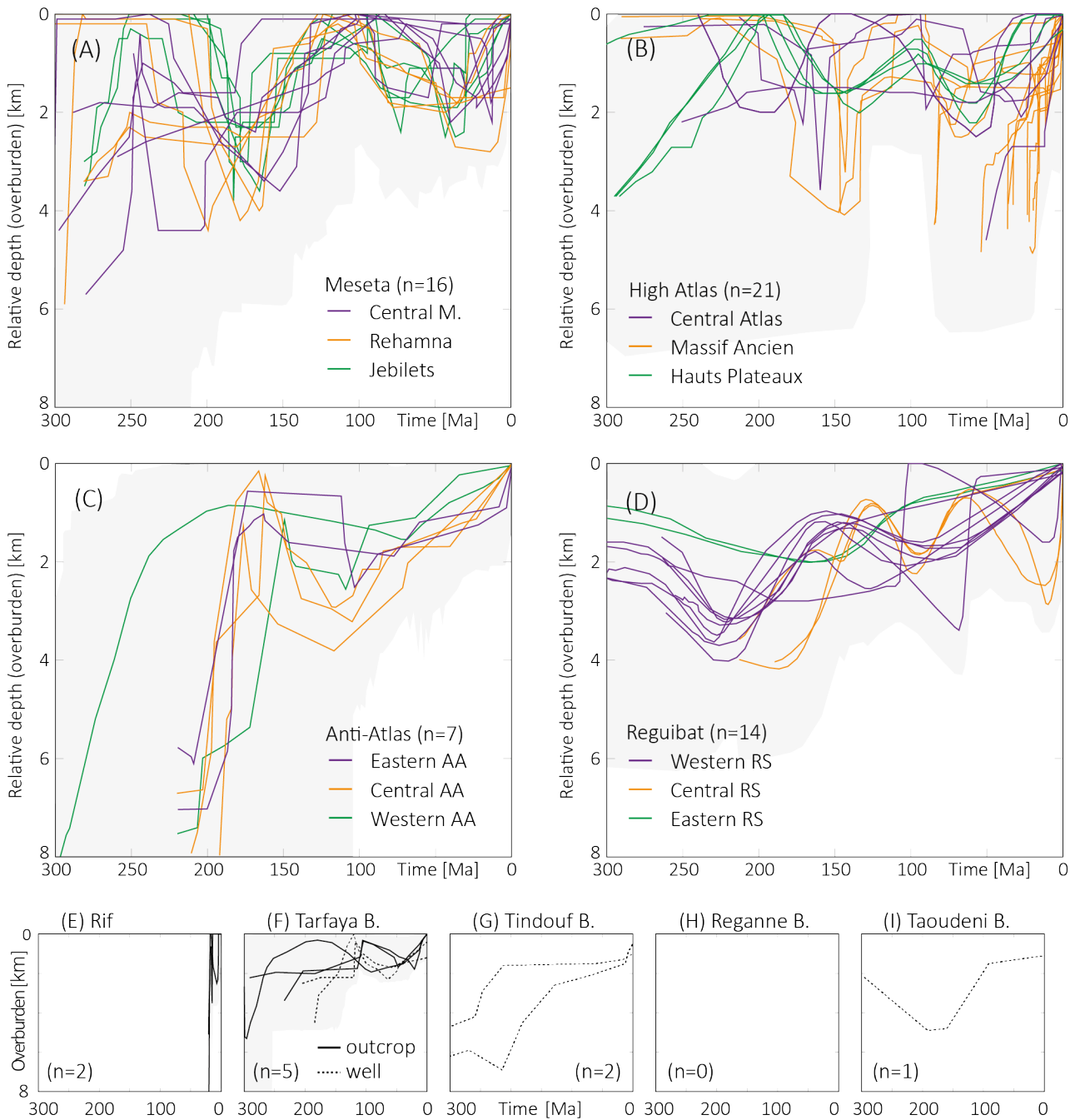


Figure 7 | Time-depth curves converted from t-T curves for considered regions (A-I) and shown in figure 5, assuming geothermal gradients evolving as illustrated in figure 6 and assuming a surface temperature of 20°C. The thicker lines display vertical movement rate calculations; non-selected thinner curves, in the backgrounds, were also converted to depth but were not used in the later study; conditions for result selection are detailed in table 1. The upper and lower limits of the t-Depth envelope (thick dashed lines) are calculated with geothermal gradients of 40 and 20°C/km, respectively.

3.2.4. Defined time periods and burial/exhumation rates

Exhumation and burial rates (km/Myr; fig. 8) were calculated from the depth-converted t-T curves (fig. 7). Seven periods of time were defined (periods **a** to **g**), resulting in up to seven exhumation/burial rate calculations for each curve: Permian (**a**; 299-252Ma), Triassic (**b**; 252-201Ma), Early to Middle Jurassic (**c**; 201-163Ma), Late Jurassic to Early Cretaceous (**d**; 163-125Ma), middle-late Cretaceous (**e**; 125-66Ma), Palaeogene (**f**; 66-23Ma), and Neogene (**g**; 23-0Ma). The selection of

time periods is based on the stratigraphy, and as much as possible on the timing of exhumation and burial events as recorded by t-Depth models. The calculated rates range from -0.09 to 0 (burial) and from 0 to 0.49 (exhumation) km/Myr. The rates calculated from t-Depth models are based on the start and end the above-defined periods. This implies that, for instance, a strong exhumation followed by burial has a similar overall rate of exhumation in any given time period to an overall milder exhumation and vice versa.

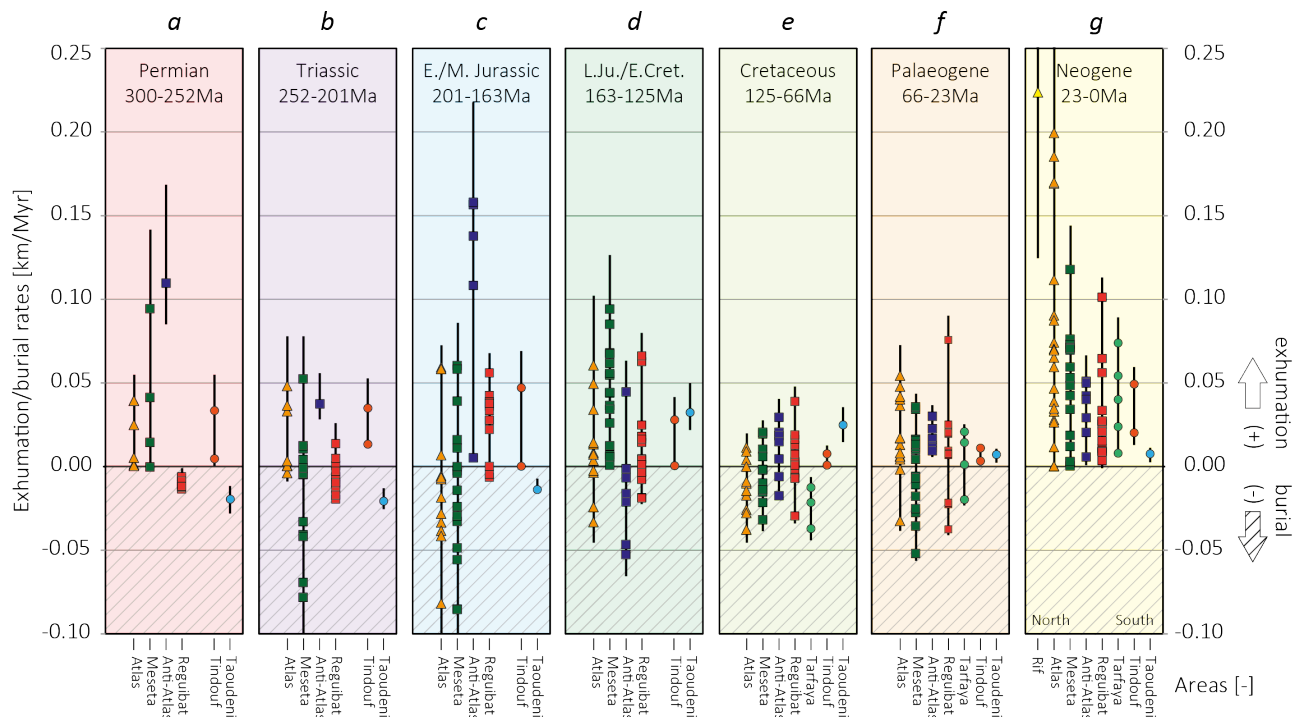


Figure 8 | Exhumation and burial rates calculated from the 68 selected depth converted curves of figure 7 using the variable geotherms shown in figure 6. The seven defined periods a to g span between 300 and 0 Ma. The combined ranges are extracted from the results of rate calculations using constant geotherms (fig. 3). North and South are only marked for period g because Morocco has been significantly rotated since the Permian (e.g. Scotese, 2012). Note that the x-axis is not time.

Figure 8 illustrates that there were four periods of active and widespread denudation in the study area: Permian, Early-Middle Jurassic, Late Jurassic-Early Cretaceous, and Neogene (periods **a**, **c**, **d**, and **g**, respectively), in line with results of previous work. During the Permian (period **a**), sampled basement in the Meseta (e.g. Ghorbal et al., 2008) and the Anti-Atlas (e.g. Oukassou et al., 2013) were exhumed up to 0.12 km/Myr, while the Reguibat Shield (e.g. Leprêtre et al., 2015) showed a slower rate of exhumation of ca. -0.01 km/Myr. During the Triassic (period **b**), exhumation in the Meseta and the Anti-Atlas slows down (0.01 to 0.05 km/Myr). The High Atlas and most of the Meseta and Reguibat samples were being buried (down to -0.08 km/Myr). In the Early to Middle Jurassic (period **c**), the basement of the Anti-Atlas (Gouiza et al., 2017) was mildly to strongly exhumed (rate increases up to 0.16 km/Myr). For this region, we observe an acceleration of the exhumation rates from the Triassic to the Jurassic, characterised by the highest rates recorded in this study, with the exception of Neogene exhumation rates. Concomitantly, the regions surrounding the Anti-Atlas were mostly subsiding in the north (down to -0.09 km/Myr) and mildly exhuming in the south (up to 0.06 km/Myr). The Late Jurassic-Early Cretaceous period (**d**) is marked by stability or limited burial of the Anti-Atlas (down to -0.05 km/Myr), whereas the sampled basement of the Meseta (e.g. Saddiqi et al., 2009), the Reguibat shield (e.g. Leprêtre, 2015), and the High Atlas to some extent (e.g. Ghorbal,

2009), were exhuming (0 to 0.09 km/Myr). During the middle-late Cretaceous (period **e**), the Meseta, the High Atlas and the Reguibat Shield regions become stable (weak exhumation and burial) with vertical motion rates relative to Earth's surface between ca. 0.03 and -0.03 km/Myr. Exhumation is renewed along the eastern and western rims of the Anti-Atlas during the Palaeogene (period **f**; 0.01 to 0.03 km/Myr), while other areas remain characterised by low rates, similar to those of the middle-late Cretaceous. Finally, the Neogene period (**g**) is characterised by widespread exhumation with a clear orogenic signal; which increased from a typical value below 0.10 km/Myr, to 0.20 km/Myr in the High Atlas, and 0.49 km/Myr in the Rif belt, after conversion of Ghorbal (2009) and Romagny et al. (2014) t-T models, respectively.

3.2.5 Uncertainties and limitations of step 1

In addition to the ranges, other uncertainties need to be recognised to fully understand the limitations of the first step of the workflow. Typically, LTT ages in Morocco have ~10% error for both (U-Th)/He and FT systems (Charton, 2018). The t-T modelling shows a substantial temporal and thermal uncertainty associated to all models (e.g. good and acceptable envelopes for HeFTy) and this uncertainty increases with time (fig. 5).

Furthermore, nearly all t-T modelling studies reviewed in this work (table 1) consider post-Variscan cooling events as resulting from erosional exhumation. As reviewed in Malusà and Fitzgerald (2019b), cooling does not exclusively mean erosional exhumation, but may be linked to thermal relaxation after a regional heating event or tectonic exhumation (e.g. footwall of a normal fault), depending on the geological context. The interpretation that cooling exclusively records erosional exhumation (assumed by previous workers and in this study) has a direct control on the related t-T path(s) used to obtain exhumation rates. If this assumption is incorrect, results would need to be modified, which would in turn results in different exhumation maps.

In this study, the t-T modelling does not consider the erodibility of the overburden. While it has been documented as having a potentially strong impact on the interpretation of erosion histories (Flowers and Ehlers, 2018), because of the lack of published paleo-geology maps, this study could not consider rock erodibility. This is an area for future refinement of the models.

Paleo-geothermal gradients and the assumption that the surface temperature remains constant will also have an impact on the error range. In this modelling, assumptions made regarding the thermal structure of the crust for each region, the gradients and surface temperature are invariable. However, surface temperature will vary temporally, locally, and regionally, while the geotherms may be influenced locally by independent parameters (e.g. crustal heat production, volcanism, large salt province; e.g. Mareschal and Jaupart, 2004). Another assumption has been that paleo-geotherms are not dynamically modified as a function of erosion and deposition, although it is known that both processes can impact the upper crust thermal structure. Erosion may lead to an increase of the paleo-geotherm while sedimentation may lead to its decrease (Ehlers, 2005; Gouiza et al., 2017).

The use of different analogues for geothermal gradients may also have an impact on the workflow. For instance, in the Mediterranean Sea a paleo-geothermal gradient of >80°C/km was constrained based on t-T modelling for the rift zone of the Tethysian rifting (Malusà et al., 2016). Thus, the applied value of 34°C/km during rifting in this work might be seen as low. However, assessing the sensitivity of this study, we estimate that using such high gradient in the syn-rift would not affect greatly the obtained exhumation/burial rates, as considered t-T realisations for the rifting period in the High Atlas show a flat path fairly close to surface temperature (fig. 5B). However, using gradients higher than the 40°C/km (used in range calculation, in the rift flanks during the Triassic for example, would result in significantly lower exhumation rates.

3.3. Step 2: From exhumation/burial rates to exhumation maps

3.3.1. Inputs for interpolation of exhumation/burial rates

In order to estimate the volume of material that has been removed through time in the exhumed areas, seven 'exhumation maps' (fig. 3) have been constructed, using the calculated exhumation rates recorded by t-T modelling and regional stratigraphy (figs. 9, 10, and 11). This step qualitatively considers burial rates and the onshore and offshore basins published stratigraphic columns (fig. 9) to define areas undergoing burial.

The dataset, composed of exhumation/burial rates, is characterised by dense-data (basement massifs in Meseta/Anti-Atlas) and sparse-data areas (e.g. Reguibat Shield). Areas of burial were included to add geological meaning to the exhumation maps (fig. 9). For each preserved sedimentary basin, one or several points were created depending on the extent of the area, and positioned either in the centre of small basins (e.g. Souss Basin) or at the edges of larger basins (e.g. Tindouf Basin). If sediments were deposited during one of the selected periods and are still preserved in a basin, we attribute a negative rate to all the synthetic points of this basin. When sediments are not recorded in a basin, because they were not deposited or not preserved, we attribute to synthetic points a rate of 0 km/Myr.

Synthetic points away from the present-day coastline, to account for subsidence in the rifted margin, have been added along the Continental-Ocean Boundary (COB; Miles et al., 2012). Prior to the Jurassic, there was no oceanic crust, and therefore no COB was present. Nevertheless, for the Permian and Triassic interpolations (periods *a* and *b*), we consider the same COB location in order to add synthetic rates in the Variscan chain and Central Atlantic rift zone, respectively.

For the Permian only, points along the COB line are attributed exhumation rates of 0.1 km/Myr. This is to account for the tectonic collapse and associated denudation of the Variscan chain, which is documented in Morocco as occurring somewhere between the Carboniferous and the Triassic (e.g. Michard et al., 2008). Similar exhumation rates during post-orogenic collapse have been used in other published models and documented between 0.15 and 0.7 km/Myr (e.g. Clift et al., 2004; Mazzoli et al., 2010; Casini et al., 2015). In this study we applied a lower exhumation rate of 0.1 km/Myr, comparable to the highest rate we calculated for the Permian (period *a*).

From the Triassic onwards (periods *b* to *g*), we attributed a burial rate to the COB of -0.01 km/Myr (smaller than the colour bar limit for stable domain, defined between -0.005 and 0.005 km/Myr). This is equivalent to adding a number of synthetic points with burial rates in the slope and/or basinal domains. These values are not necessarily realistic, but are acceptable as volumes in the buried domain are not the focus of this study.

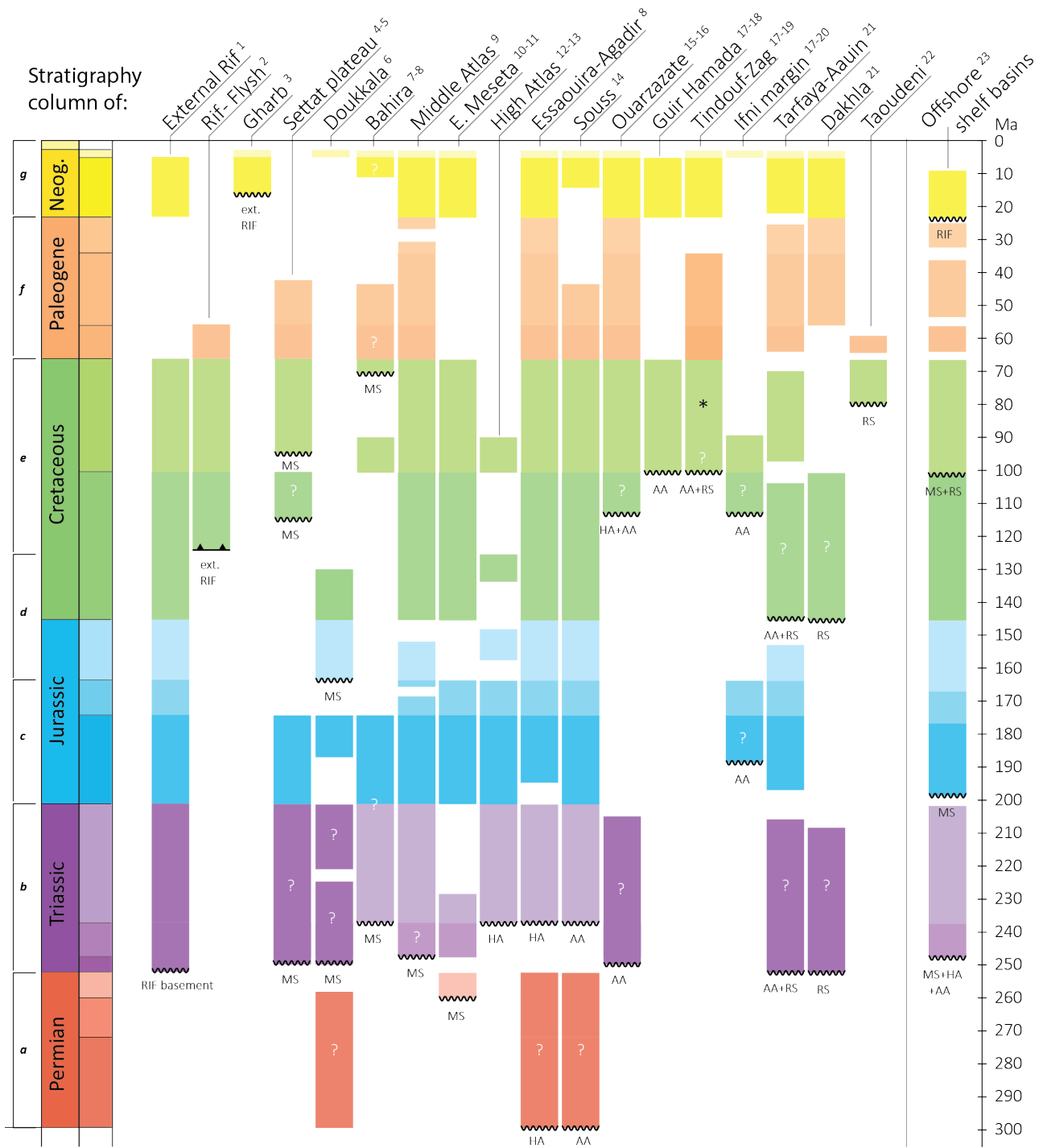


Figure 9 | Compilation of simplified stratigraphic columns. The name of the corresponding Variscan/Precambrian basement is shown below the unconformity surfaces (MS: Meseta, HA: High Atlas, AA: Anti-Atlas, and RS: Reguibat shield basements). The seven selected periods (a to g) are shown on the left. *Late Cretaceous in the Tindouf basin is present in the eastern and western parts, but not in its central part (Hollard et al., 1985). ¹ Frizon de Lamotte et al. (2004); ² Groune et al. (2013); ³ Michard et al. (2008); ⁴ TAN-101 well report; ⁵ Boleli (1952); ⁶ Echarfaoui et al. (2002); ⁷ Karroum et al. (2014); ⁸ Hafid (2006); ⁹ Michard et al. (2008) after A. Charrière, unpubl.; ¹⁰ Manspeizer et al. (1978); ¹¹ Gomez et al. (2000); ¹² Haddoumi et al. (2010); ¹³ Michard et al. (2011); ¹⁴ Samaka and Bouhaddioui (2003); ¹⁵ El Harfi et al. (2001); ¹⁶ Fiechtner et al. (1992); ¹⁷ Hollard et al. (1985); ¹⁸ Benyoucef et al. (2015); ¹⁹ Zouhri et al. (2008); ²⁰ Arantegui et al. (2019); ²¹ Ranke et al. (1982); ²² Hill et al. (2008); ²³ Tari and Jabour (2013).

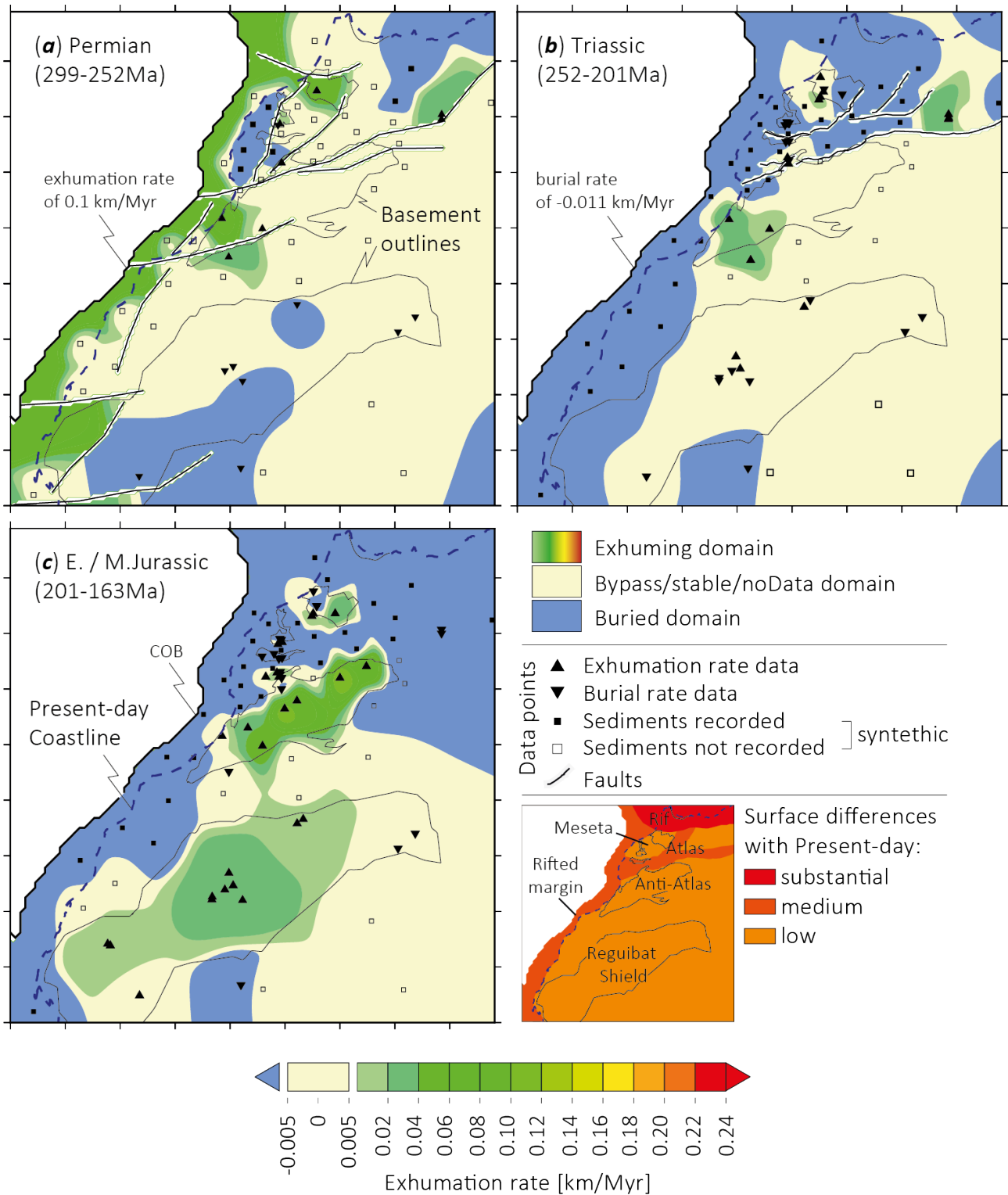


Figure 10 | Exhumation maps for the seven selected periods (a-c on this page and d-g on the next one) after stratigraphic column compilation (fig. 9) and exhumation/burial rates (fig. 8). Three domains are defined on the exhumation maps: a subsiding domain with rates ≤ -0.011 km/Myr, a stable domain characterised by rates between -0.01 and 0.01 , and an exhuming domain with rates ≥ 0.011 km/Myr. Note that the western boundary is the Continent-Ocean Boundary (COB). The insert grades differences in areas, between the Permian and the Present-Day, and is based on the geological history of Morocco (Michard et al., 2008).

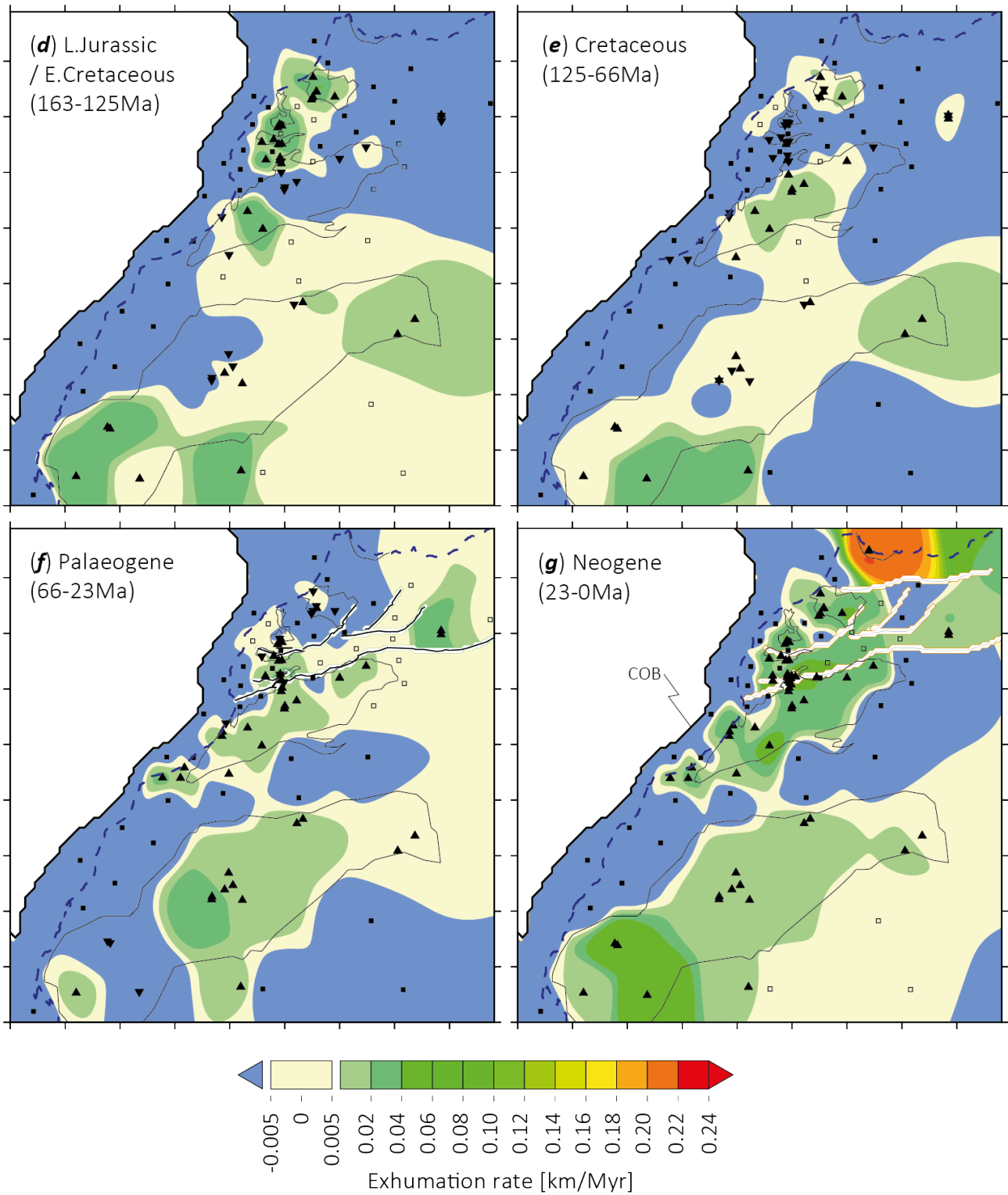


Figure 10 (continued) |

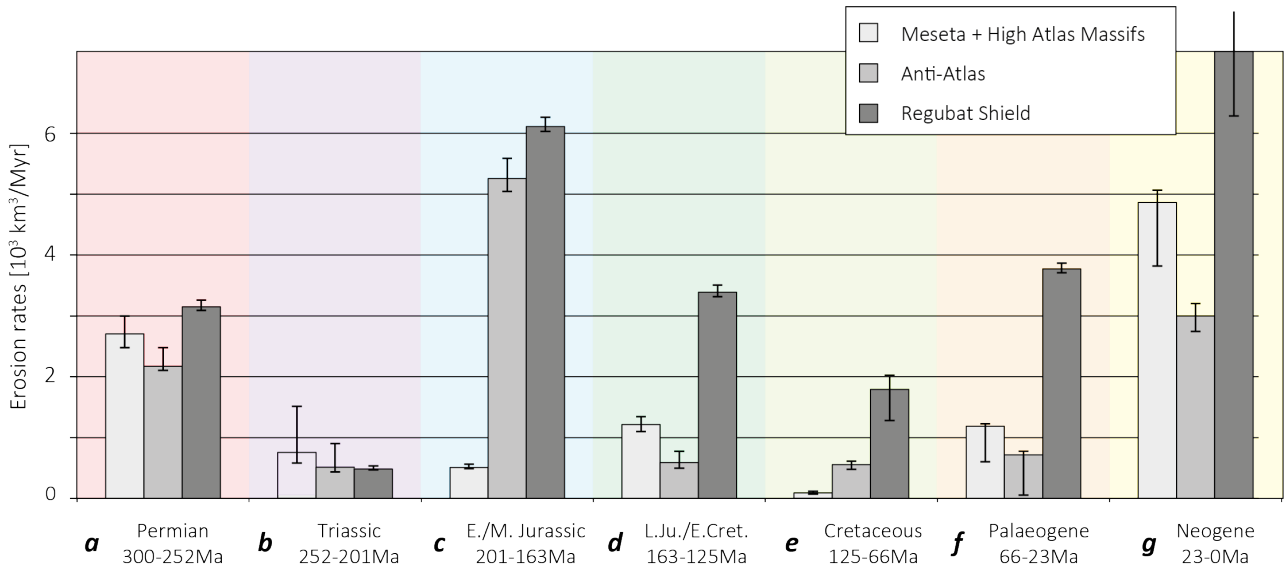


Figure 11 | Estimated erosion rates for the three main sediment sources (Meseta/High Atlas, Anti-Atlas, and Reguibat Shield) for the seven defined periods (a-g). The erosion rates are obtained with the varying geotherms. The ranges are given by calculations done with two constant geotherms of 20 and 40°C/km in the supplementary file 2.

		Periods (duration) [-]						
		a (45Myr)	b (51Myr)	c (38Myr)	d (38Myr)	e (59Myr)	f (43Myr)	g (23Myr)
Eroded material fluxes [10 ³ km ³ /Myr]	Entire interpolation grid	25.0	2.6	13.1	9.2	6.1	7.1	33.6
	Meseta & High Atlas	2.8	0.8	0.5	1.3	0.2	1.2	4.8
	Anti-Atlas	2.2	0.6	5.2	0.6	0.6	0.7	3.0
	Reguibat Shield	3.2	0.6	6.1	3.3	1.8	3.8	7.5
Surface area [10 ⁶ km ²]	Exhumation/NoData	1.1	0.4	0.9	1.2	0.6	1.0	1.4
	Subsidence/Burial	1.3	2.0	1.5	1.2	1.7	1.4	1.0

Table 2 | Erosion rates and surface areas from Permian (a) to Neogene (g).

3.3.2. Interpolation method

For the interpolation of the exhumation/burial rates, an Inverse Distance Weighting (IDW) algorithm was used. This algorithm does not extrapolate the rates above and below input values and functions with an interpolation grid that allows for the addition of active faults. The interpolation grid extends between 0 to -18°W and 20 to 36°N (with a 10x10 km spacing) and ends at the COB in the west. For the Triassic, Palaeogene and Neogene periods (**b**, **f**, and **g**, respectively), the Atlas fault system is defined according to Frizon de Lamotte et al., (2004). Here, we assume that exhumation rates change following a normal distribution between data points (fig. 3; step 2.2) and the interpolation method (IDW) calculates each cell value using a linearly weighted combination of surrounding input points (unless interrupted by faults).

The descriptions of the exhumation maps are presented alongside the source-to-sink maps (section 4).

3.3.3. Erosion rates

Volume calculations of eroded material, hereafter called “erosion rates”, are performed using the Surfer software between the interpolated surface and the plane of null denudation rate (0 km/Myr). Volumes are separately calculated for the following areas (based on polygons of the present-day extent of the basement exposure): Meseta, High Atlas, Anti-Atlas, and Reguibat Shield (fig. 11; table 2). The erosion rates are an estimation of the volume of removed material, per million years, during the seven considered erosion periods (see similar approaches in other areas: Guillocheau et al., 2012; Grimaud et al., 2018; expressed in km³/Myr).

They are the calculated upper limit for the total detrital sediment flux, which is especially important for carbonate successions possibly undergoing dissolution and in the case of bypassing the shelf and slope to more distal sinks. The minimum and maximum values (fig. 11) are obtained by running the same interpolation and subsequent volume calculation using exhumation rates calculated with the high and low constant geothermal gradients.

The calculated erosion rates for the seven exhumation maps range from c. 3×10^3 to 34×10^3 km³/Myr for the Triassic and Neogene, respectively (fig. 11; table 2). For regions of specific interest, these rates are between ca. 600 and 7,500 km³/Myr for the Reguibat Shield, ca. 600 and 5,200 km³/Myr for the Anti-Atlas, and ca. 200 and 4,800 km³/Myr for the Meseta and High Atlas massifs (fig. 11).

3.3.4. Uncertainties and limitations of step 2

The non-restored base maps used for the exhumation maps contain an element of uncertainty, as some areas may have changed in shape and/or surface (the High Atlas rift before the Cenozoic shortening for instance). The use of null exhumation/burial rates for synthetic points where no stratigraphy is recorded also introduces a potential error, as the lack of sediments may be linked to either deposition/erosion (i.e. burial rates should have been used during the assumed time of deposition) or non-deposition (i.e. null exhumation rates). A final uncertainty is the use of published stratigraphy columns as reference, which may be incomplete and/or incorrect.

Potential errors associated with the interpolation algorithm and volume calculations are difficult to quantify. Such errors include the choice of interpolation algorithm and selected parameters, mathematical approximations, using all types of fault in a similar fashion, and the placement of the synthetic points for the stratigraphic columns.

In conclusion, it has not proved possible to estimate an error for the calculated erosion rates in this workflow, only ranges using arbitrary high and low geothermal gradients may be presented at this stage.

3.4. Step 3: From exhumation maps to Source-and-Sink maps

3.4.1. Source-to-sink maps: principle and inputs

The availability of robust sedimentary, stratigraphic, geochronological and provenance studies, and LTT and numerical (e.g. Landscape Evolution Modelling) analyses allows integration to improve source-to-sink models (e.g. Helland-Hansen et al., 2016; Bhattacharya et al., 2016). Source-to-sink studies have limitations, depending on the spatial and temporal resolutions of each data, or simply on the existence and quality of the sedimentary record. Because the nature of data used in this contribution does not constrain or depend on the transport of sediments ('to'), the presented maps are not labelled as 'Source-to-Sink' but instead as Source-and-Sink (SandS) maps.

A recent effort at generating paleogeography maps by combining AFT data with more classical datasets has been carried out in southern NW Africa (Ye et al., 2017), at the sub-continental scale. The work resulted in several paleo-reconstructions around the equatorial Atlantic African margin since the early Mesozoic. This work allowed the inclusion of exhuming areas, as based on LTT and t-T results, onto what can also be described as qualitative SandS maps. Overall, Ye et al. (2017) and our contribution are similar in terms of deliverables, and therefore ours maps are, by design, greatly inspired from the former.

As the initial control for the SandS maps, the geological map of Morocco at 1:1,000,000 (Hollard et al., 1985) was digitized, or for neighbouring regions, the UNESCO geological map of NW Africa compiled in 1990 (fig 2A). This generally provided surface geology control points, with the exception of the Permian, for which there are few outcrops. Additional outcrop and fossil data was incorporated from studies (table 3).

Several "modifications" to the stratigraphy were added to our composite geological map (fig. 2B), based on new fieldwork or new published data, especially around the Anti-Atlas (see details part 3.2.2) and in the Central High-Atlas. In the latter, the so-called "Couches Rouge" terrestrial redbeds that have historically (and on the 1:1,000,000 map) been attributed a Middle and Late Jurassic age (Hollard et al., 1985) are re-dated to the Middle and Late Jurassic and middle Cretaceous (Barremian to Aptian) (Charrière and Haddoumi, 2016).

The well database (fig. 12) is composed of DSDP and IODP well reports, confidential oil exploration well reports and completion logs accessed from the "Office National des Hydrocarbures et des Mines" (ONHYM). Detailed well data from published work (notably Michard et al., 2008), and limited well data such as total depth (TD), formation at TD, or stratigraphy from published studies or company reports were also used.

Large scale reviews of the Moroccan geological history have been carried out in several studies (e.g. Ranke et al., 1982; Le Roy et al., 1997; Nemčok et al., 2005; Sibuet et al., 2012; Ye et al., 2017) and the results have been collated and integrated into our SandS maps. Several types of paleo-reconstructions are used as the basis for depositional environments (sub-continental scale, e.g. Ye et al., 2017; to sub-basin scale, e.g. Luber, 2017) and also for the interpretation of tectonic regime (e.g. Ait Brahim et al., 2002). Depositional environment reconstructions for the Phanerozoic at the scale of North Africa from Guiraud et al., (2005) were used to broadly constrain all SandS maps. Paleogeography maps of C.R. Scotese (Paleomap project, 2013) are shown in the inserts below each SandS maps, but were not used in the reconstructions.

Sediment provenance analysis conducted in Morocco and surroundings are scarce. Five recent works investigated the provenance with detrital zircon U-Pb (Pratt et al., 2015; Marzoli et al., 2017; Domènech et al., 2018; Azdimousa et al., 2019; Perez et al., 2019); one study used traced elements and radiogenic Nd-Sr isotopes (Ali et al., 2014), one using neodymium isotopes and major/trace elements from DSDP wells (Mourlot et al., 2018), and one produced detrital LTT ages (Sehrt, 2014).

Several studies have also documented paleo-current directions in fluvial systems (e.g. Brown, 1980; Baudon et al., 2009, Fabuel-Perez et al 2009, Mader et al., 2017). Provenance and paleo-current data are used to constrain “source-to-sink” arrows on the presented maps.

Finally, we use the exhumation maps presented in step 2 to constrain the source domains (areas undergoing denudation), while modifying their contours, based on the control points described above. The SandS maps illustrate the source, transitional and sink domains from the Permian to Neogene, within a simplified structural framework.

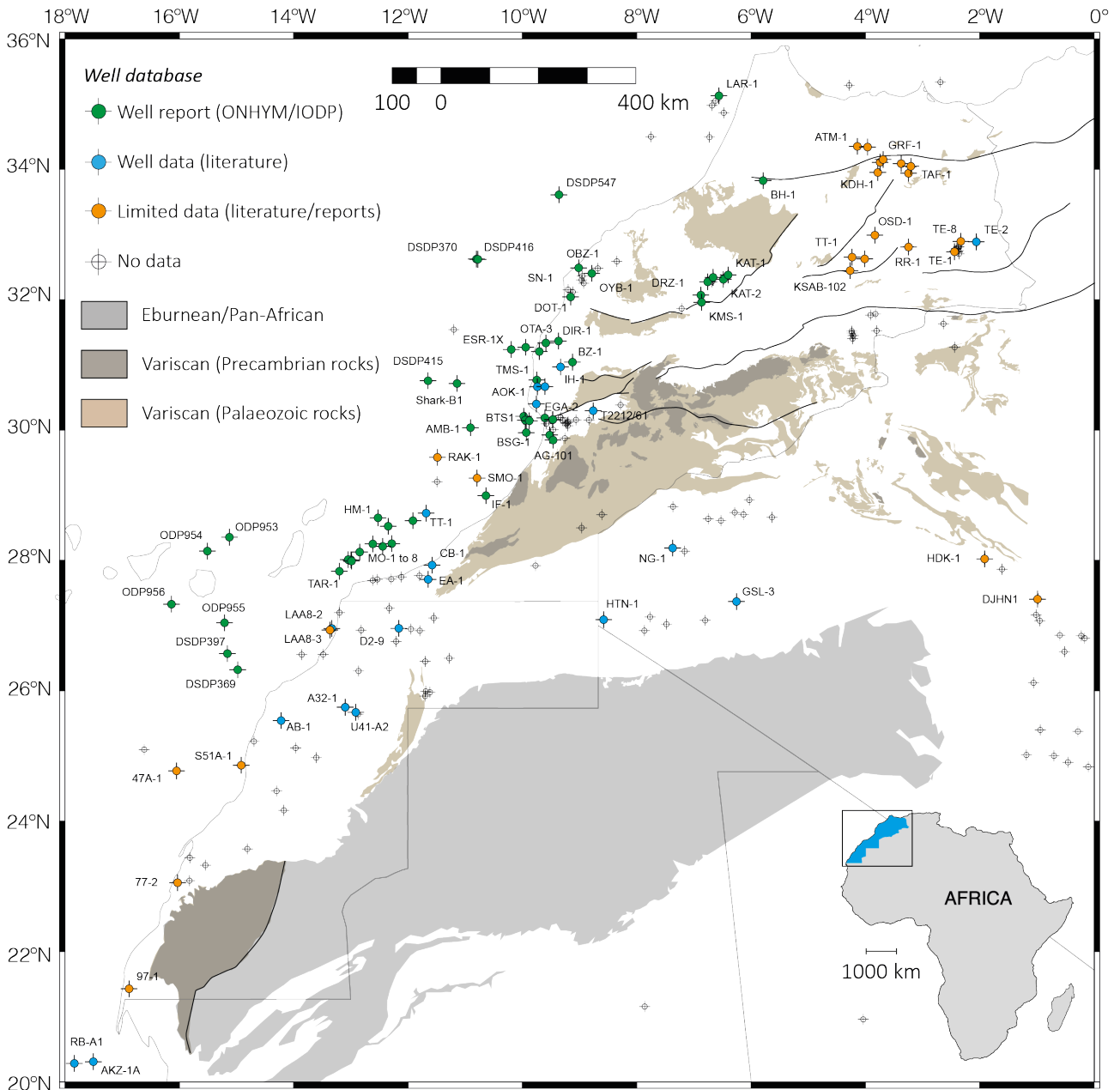


Figure 12 | Location of boreholes in Morocco and surrounding NW African countries (non-exhaustive). Color-coded wells were used in the construction of the SandS maps.

SandS Map	Outcrop Data	Fossil data
Permian (fig. 13)	Wrtiti et al., 1990 Central Massif Chalouan et al., 2008 Rif basin	Doubinger, 1956 Central Massif Broutin et al., 1989 Argana valley
Triassic (fig. 14)	Brown, 1980 Argana valley Chalouan et al., 2008 Rif basin Ouidi and Elmi, 2000 Hauts Plateaux	Chalouan et al., 2008 Rif basin Kammerer et al., 2011 Argana valley Lagnaoui et al., 2016 Argana valley
Early Jurassic (fig. 15)	Steiner et al., 1998 Canary Islands Sanders et al., 2015 Rif basin Merino-Tome et al., 2017 Eastern High Atlas	Jenny and Jossen, 1982 Central High Atlas Lee, 1983 Central High Atlas Beauvais, 1986 Eastern High Atlas Bourillot et al., 2008 Central High Atlas
Middle Jurassic (fig. 16)	Oujhain et al., 2011 Essaouira-Agadir basin Charriere and Haddoumi, 2016 Central High Atlas Merino-Tome et al., 2017 Central High Atlas Benvenuti et al., 2017 Ouarzazate basin	Monbaron and Taquet, 1981 Central High Atlas Mahammed et al., 2005 Eastern High Atlas Haddoumi et al., 2015 Central High Atlas Oukassou et al., 2016 Middle Atlas
Late Jurassic (fig. 17)	Fabre et al., 1996 Taoudeni Steiner et al., 1998 Canary Islands Mekahli and Benhamou, 2004 Eastern High Atlas Oujhain et al., 2011 Essaouira-Agadir basin Charrière and Haddoumi, 2016 Central High Atlas Benvenuti et al., 2017 Ouarzazate basin	Ourribane et al., 2000 Essaouira-Agadir basin Nouri et al., 2011 Central High Atlas Touria Hssaida et al., 2014 Rif basin
(early) Early Cretaceous (fig. 18)	Fabre et al., 1996 Taoudeni basin Steiner et al., 1998 Canary Islands Ali et al., 2014 Tarfaya basin Charrière and Haddoumi, 2016 Central High Atlas Benzaggagh, 2016 Rif basin	Monbaron, 1978 Middle Atlas Middlemiss, 1980 Essaouira-Agadir basin Benest, 1985 Rif basin Ettachfani et al., 1998 Doukkala basin
middle Cretaceous (fig. 19)	Choubert et al., 1966 Tindouf basin Fabre et al., 1996 Taoudeni basin Steiner et al., 1998 Canary Islands Aquit et al., 2013 Tarfaya basin Benyoucef et al., 2015 Guir Hamada	Dhondt et al., 1999 Tarfaya basin Ait Boughrous et al., 2007 Guir Hamada Cavin et al., 2010 Kem Kem beds Ibrahim et al., 2014 Kem Kem beds Benzaggagh et al., 2017 Rif basin
(mid-late) Late Cretaceous (fig. 20)	Choubert et al., 1966 Tindouf basin Fabre et al., 1996 Taoudeni basin Chalouan et al., 2008 Rif basin Aquit et al., 2013 Tarfaya basin Arab et al., 2015 Rif basin	Andreu and Tronchetti, 1994 Middle Atlas Dhondt et al., 1999 Tarfaya basin Ambroggi and Lapparent, 1954 Essaouira-Agadir basin Mulder et al., 2000 Essaouira-Agadir basin Rage and Wouters, 1979 Settata basin Hill et al., 2008 Taoudeni basin
Palaeogene (fig. 21)	Trappe, 1991 Ouarzazate basin Chalouan et al., 2008 Rif basin	Tabuce et al., 2005 Ouarzazate basin Jouve et al., 2005 Settata basin Gaffney et al., 2006 Rif basin Adaci et al., 2007 Kem Kem beds Hill et al., 2008 Taoudeni basin Zouhri et al., 2014 Dakhla basin Gingerich and Zouhri, 2015 Tarfaya basin Marivaux et al., 2017 Dakhla basin
Neogene (fig. 22)	-	Dartevelle, 1937 Canary Islands Ennouchi, 1954 Rif Chevalier and Choubert, 1962 Safi basin Koeniguer, 1967 Dakhla Rage, 1976 Middle Atlas Best and Boekschoten, 1981 Porto Santo Saint Martin, 1990 Rif Blain et al., 2013 Hauts Plateaux

Table 3 | References used in the third step of this work to construct the SandS maps.

SandS Map	Paleo-reconstruction*	Provenance study
Permian (fig. 13)	Broutin et al., 1998 Meseta Ellouz et al., 2003 Atlas Systems Chopin et al., 2014 Atlas Systems Najih et al., 2019 N Morocco	Perez et al., 2019 High Atlas
Triassic (fig. 14)	Ranke et al., 1982 Tarfaya basin Le Roy, 1997 Atlantic Shelf Brahim et al., 2002 Atlas Systems Leleu et al., 2016 Morocco Benvenuti et al., 2017 Massif Ancien	Baudon et al., 2009 Massif Ancien Domenech et al., 2018 Massif Ancien Perez et al., 2019 High Atlas
Early Jurassic (fig. 15)	Laville and Pique, 1992 Atlantic Ellouz et al., 2003 Atlas Systems Elmi et al., 2009 Rif basin Sibuet et al., 2012 Atlantic	Domenech et al., 2018 Western High Atlas
Middle Jurassic (fig. 16)	Ellouz et al., 2003 Atlas Systems Guiraud et al., 2005 Morocco Nemčok et al., 2005 Morocco Frizon de Lamotte et al., 2011 Tethys	Stets, 1992 Massif Ancien Pratt et al., 2015 Middle Atlas
Late Jurassic (fig. 17)	Ranke et al., 1982 Tarfaya basin Ellouz et al., 2003 Atlas Systems Nemčok et al., 2005 Morocco Sibuet et al., 2012 Atlantic Lepretre et al., 2018 Rif-Tethys	Stets, 1992 Rehamna
(early) Early Cretaceous (fig. 18)	Sibuet et al., 2012 Atlantic Aloui et al., 2012 Algeria Ye et al., 2017 Reguibat Shield Luber, 2018 Essaouira-Agadir basin Gimeno-Vives et al., 2019 Rif basin	Ali et al., 2014 Tarfaya basin Leprêtre, 2015 Reguibat Shield Pratt et al., 2015 Rif basin Luber, 2018 Essaouira-Agadir basin
middle Cretaceous (fig. 19)	Guiraud et al., 2005 Morocco Ye et al., 2017 Reguibat Shield	Ali et al., 2014 Tarfaya basin Pratt et al., 2015 Rif basin Essaфраoui et al., 2015 Massif Ancien Meister et al., 2016 Kem Kem beds Mourlot et al., 2018 DSDP wells Azdimousa et al., 2019 Rif
(mid-late) Late Cretaceous (fig. 20)	Ranke et al., 1982 Tarfaya basin Fabre et al., 1996 Taoudeni basin Brahim et al., 2002 Atlas Systems Sibuet et al., 2012 Atlantic van den Bogaard, 2013 Canary Islands Ye et al., 2017 Reguibat Shield	Ali et al., 2014 Tarfaya basin Mourlot et al., 2018 DSDP wells
Palaeogene (fig. 21)	Ranke et al., 1982 Tarfaya basin Herbig and Trappe, 1994 Meseta Brahim et al., 2002 Atlas Systems Guiraud et al., 2005 Morocco van den Bogaard, 2013 Canary Islands Lepretre et al., 2018 Rif system	Azdimousa et al., 2019 Rif
Neogene (fig. 22)	Ranke et al., 1982 Tarfaya basin Lepretre et al., 2018 Rif system	Ali et al., 2014 Tarfaya basin Azdimousa et al., 2019 Rif

Table 3 (continued) | * Including paleogeography, depositional environment, and stress / structural maps.

3.4.2. Building the Source-and-Sink maps

The SandS maps are defined according to the International Chronostratigraphic Chart (IUGS, 2020; <https://stratigraphy.org/icschart/ChronostratChart2020-03.pdf>): Permian (300 to 252 Ma; corresponding to period **a** from step 2; fig. 13), Triassic (252 to 201 Ma; period **b**; fig. 14), Early Jurassic (201 to 174 Ma; period **c** fig. 15), Middle Jurassic (174 to 163 Ma; period **c**; fig. 16), Late Jurassic (163 to 145 Ma; period **d**; fig. 17), (early) Early Cretaceous (145 to 125 Ma; period **d**; fig. 18), middle Cretaceous (125 to 90 Ma; period **e**; fig. 19), (mid-late) Late Cretaceous (90 to 66 Ma; period **e**; fig. 20), Palaeogene (66 to 23 Ma; fig. 21), and Neogene (23 to 0 Ma; fig. 22). Exhumation maps from step 2 for periods **c**, **d**, and **e** have therefore been used for two SandS maps each.

Four types of depositional environments are described in this study: terrestrial, transitional, shallow marine and marine. For most of the map control points, the depositional environments were already interpreted (table 3). In other instances, we interpreted the depositional environment based on lithology and/or fossil data. The “transitional” environment primarily suggests a coastal situation, but may account for areas characterised by fluctuation(s) between shallow marine and terrestrial environments. Source areas with low exhumation rates (between 0 and 0.01km/Myr) may momentarily act as sedimentary bypass zones, as exemplified onshore in the Neogene map (fig. 21). Conversely, “terrestrial” domains may have contained source areas.

The construction of each map was completed by superimposing all the above-mentioned input layers. Source areas and faults were placed first, then data pertaining to the sink domains. Each feature (outcrop, well, fossil...) was then manually associated with a small coloured halo corresponding to the dominant depositional environment. The extent of the source areas was modified at this stage, modification highlighted by the grey hatched lines, and finally the map completed by connecting depositional environments together. A descriptions of each SandS map and observed patterns are presented in Section 4.

3.4.3. Limitations of the source-and-sink maps

Data quality, data density and temporal resolution are highly variable across the area covered by the SandS maps. This leads to variable robustness of the presented maps, which complicates the comparisons from one to another. Stratigraphic age is the primary uncertainty, as several Phanerozoic layers in Morocco and the surrounding areas have undifferentiated ages (e.g. Hollard et al., 1985). These intervals may contain some dated marine sequences or magmatic intrusions, but these are generally local and extrapolation still has to be made to similar but non-constrained facies. The Permian map is characterised by having the most uncertain dominant depositional environments, as it is constrained with very limited data, while the Neogene is a data-rich time interval and the corresponding map is of higher resolution.

A variable aspect is the time-window duration that each map covers. The temporal resolution of the Permian and Triassic maps is low, ca. 50 Myr, compared to the short Middle Jurassic interval (ca. 11 Myr). It is also important to note that the Triassic map is mostly composed of Late Triassic data, as Early and Middle Triassic sediments are rarely documented in the stratigraphy of Morocco. The most accurate dating in the Triassic is obtained at the end of the sequence, where CAMP dykes and sills are radiometrically dated.

Ye et al., (2017) presented a technique whereby the onlapping relationships between the Mesozoic sediments and their Precambrian/Palaeozoic basement is used as a proxy to reconstruct the original extent of the basin (after Sloss and Scherer, 1975), which in turn provides the areal extent of the exhuming/emerged zones. We do not follow this approach, as we lack the data on the slope values. These angles are often small and hard to measure in the field. Little published data exist on this

subject and it is sometimes unknown if the sediments are truncated, onlapping, or simply completely missing. In this work, we assume that the interpolation results (using data from both source and sink domains) are a fair approximation of the extent of the source and depositional areas.

Moreover, our SandS maps use the present-day unrestored geography and geology as base maps. In many areas this is acceptable (fig. **10 insert**), however, there may be more substantial implications (and induced uncertainty) in areas such as the Atlas and Rif belts, for which Cenozoic upheaval was mostly caused by N-S shortening (e.g. Michard et al., 2008) associated with major strike-slip motion (Ellero et al., 2020).

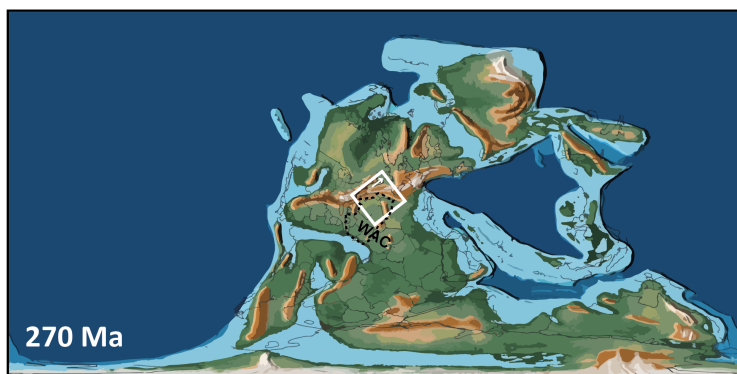
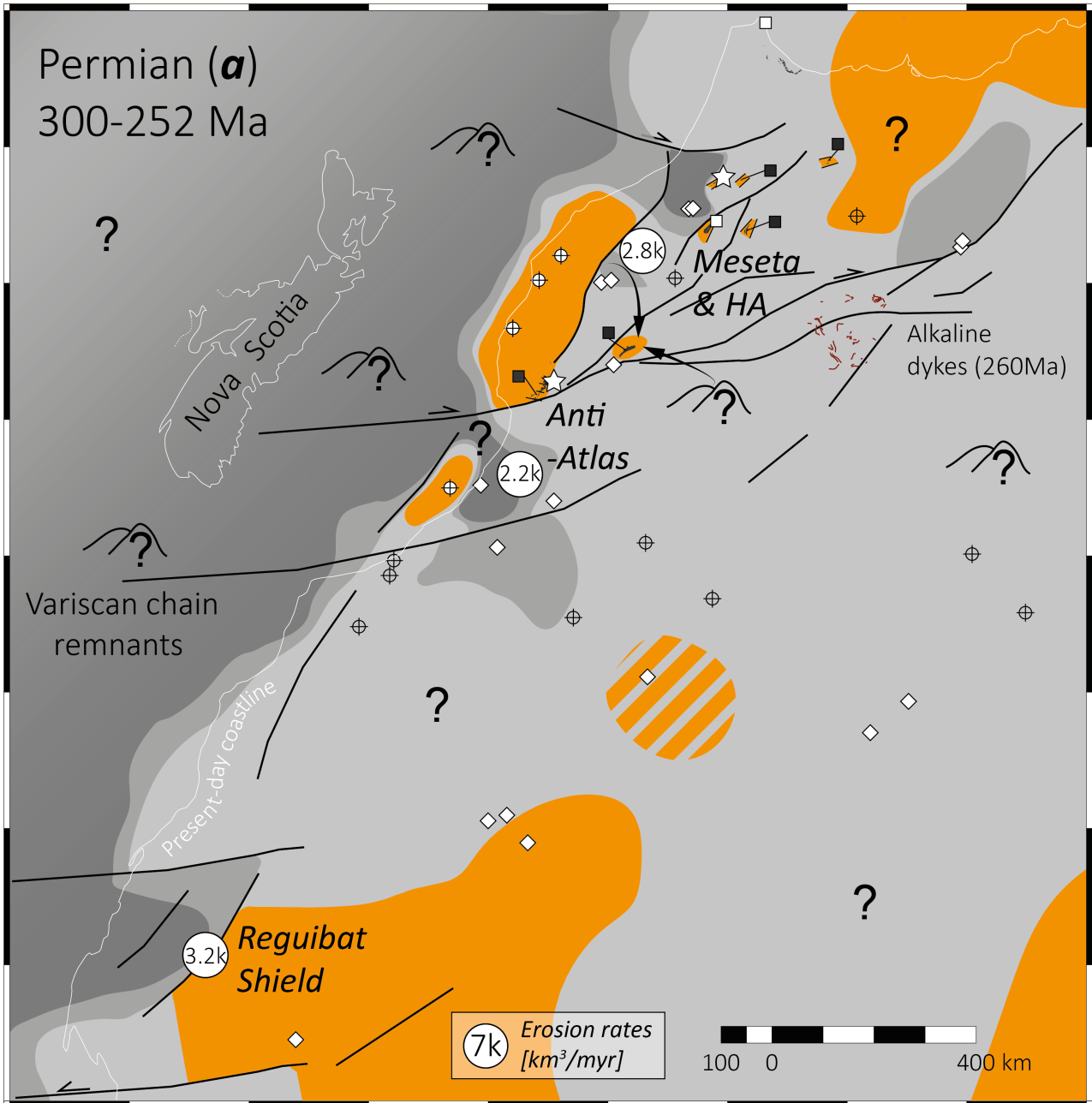
4. Source-and-Sink (SandS) maps

4.1. Pre-rift: Permian and Triassic

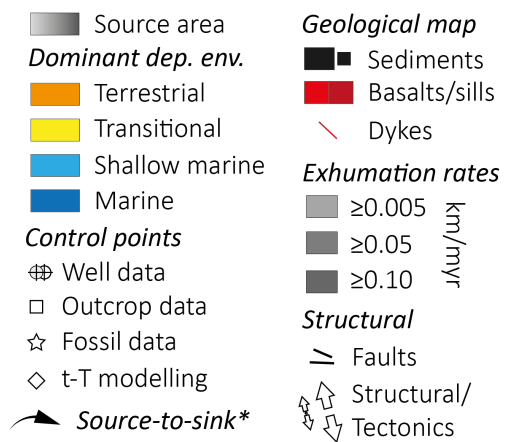
During the Permian (fig. **13**), erosion of the remnants of the Variscan chain (e.g. Lorenz, 1988; Hmich et al., 2006), mostly effected the Meseta and Western Anti-Atlas. Known Permian deposition occurred in the Eastern Meseta, Doukkala and Argana Valley basins. Subsiding domains include the Central and Eastern Reguibat Shield (Leprêtre et al., 2015). We estimate the volume of produced sediments to ca. $1.2 \times 10^6 \text{ km}^3$, of which little is preserved today. Our working hypothesis is that Permian sediments were re-worked during the Triassic. Another possibility is that detrital material may have travelled outside of the study area to the south, using the Reguibat Shield as a transient sink.

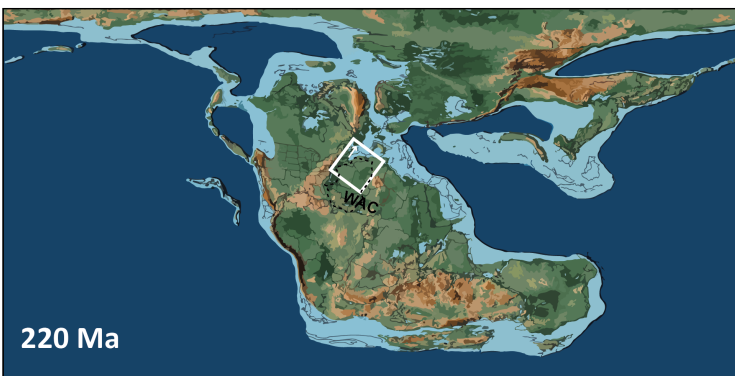
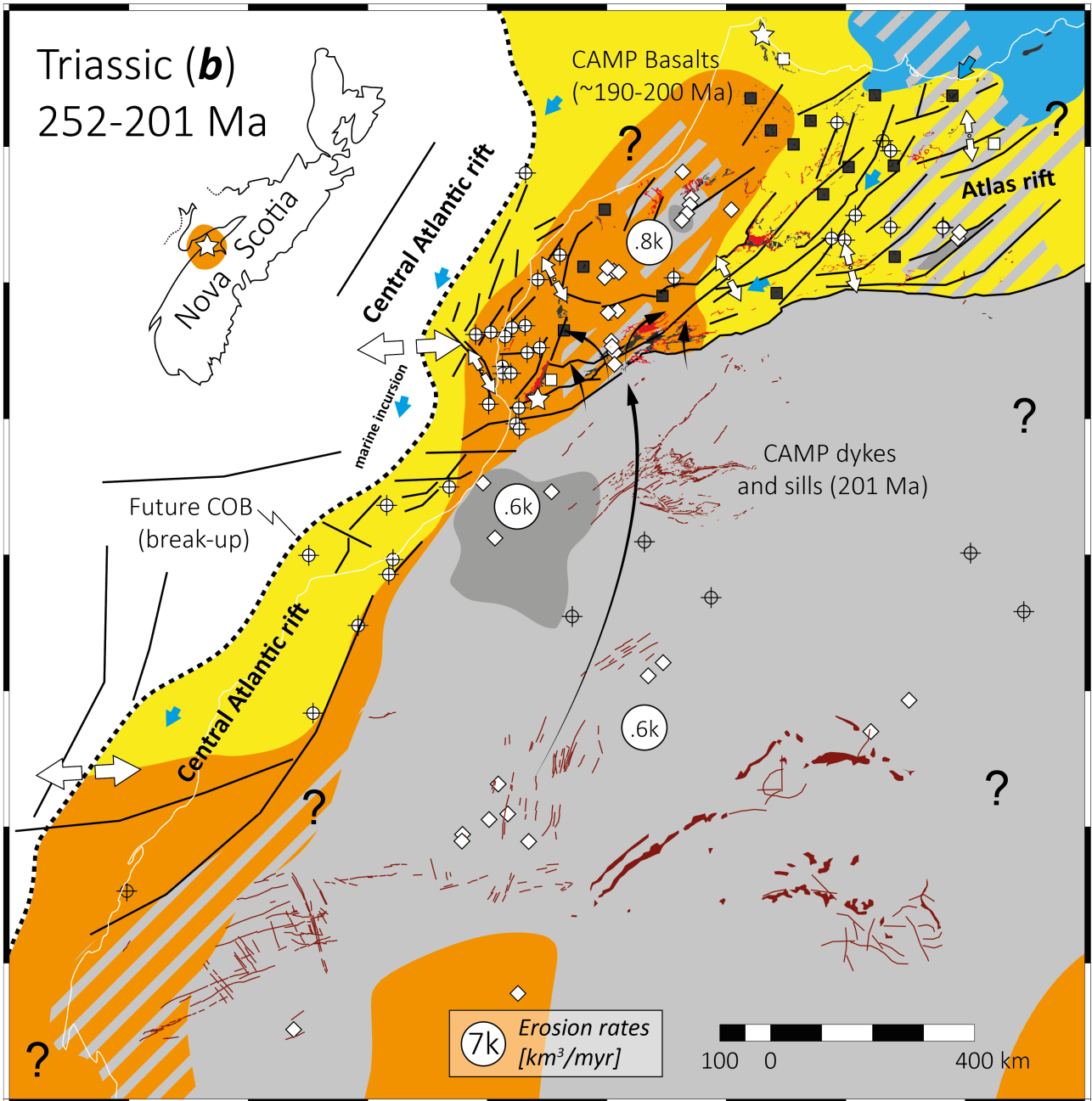
From the Permian to the Early Triassic (periods **a** to **b**; figs. **13** and **14**), the eroded area, which initially included the entire Variscan Orogenic belt, became restricted to the Meseta and the Anti-Atlas. The eastern Reguibat Shield is also affected by erosion in the Triassic. The occurrence of transitional depositional environments is another important change, resulting from Tethysian marine incursions as far as the Tarfaya basin (e.g. Ranke et al., 1982; Scotese, 2012; Leleu et al., 2016). The erosion that occurred in the Anti-Atlas during the Triassic is supported by sedimentary provenance analyses and paleo-currents conducted in the Massif Ancien (Brown, 1980; Baudon et al., 2009; Domènech et al., 2018), that evidence a drainage systems organised perpendicular to the Anti-Atlas trends.

Figure 13 (next page) | Permian map (period *a* as defined in the part of this work). *General caption for all Source-and-Sink maps:* See list of references used to build this map, and the following ones, in Table 3. Dominant dep. env.: Dominant depositional environment. Source-to-sink*: Simplified source-to-sink systems evidenced with provenance study or paleo-currents. Structural/tectonics: directional result of compression/extension and shortening/stretching in local and regional studies, respectively. Well data: full (white) points mean that sediments of that age were preserved; empty (transparent) points illustrate that sediments were not deposited or not preserved. WAC: Western African Craton. Hatched grey lines highlight modification made to the interpolation results from step 2. Black squares are highlighting sediments from the surficial geology layer if isolated and barely visible at their original scale.



after PALEOMAP project (Scotese, 2012)





- Source area
 - Dominant dep. env.
 - Terrestrial
 - Transitional
 - Shallow marine
 - Marine
 - Control points
 - Well data
 - Outcrop data
 - Fossil data
 - t-T modelling
 - Source-to-sink*
- Geological map
 - Sediments
 - Basalts/sills
 - Dykes
 - Exhumation rates
 - ≥0.005 km/myr
 - ≥0.05
 - ≥0.10
 - Structural
 - Faults
 - Structural/Tectonics

after PALEOMAP project (Scotese, 2012)

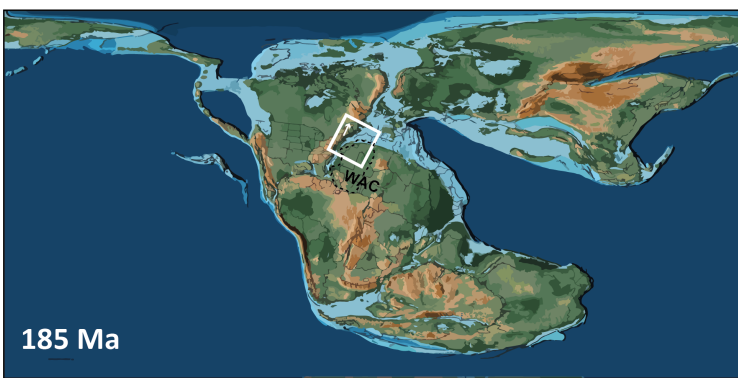
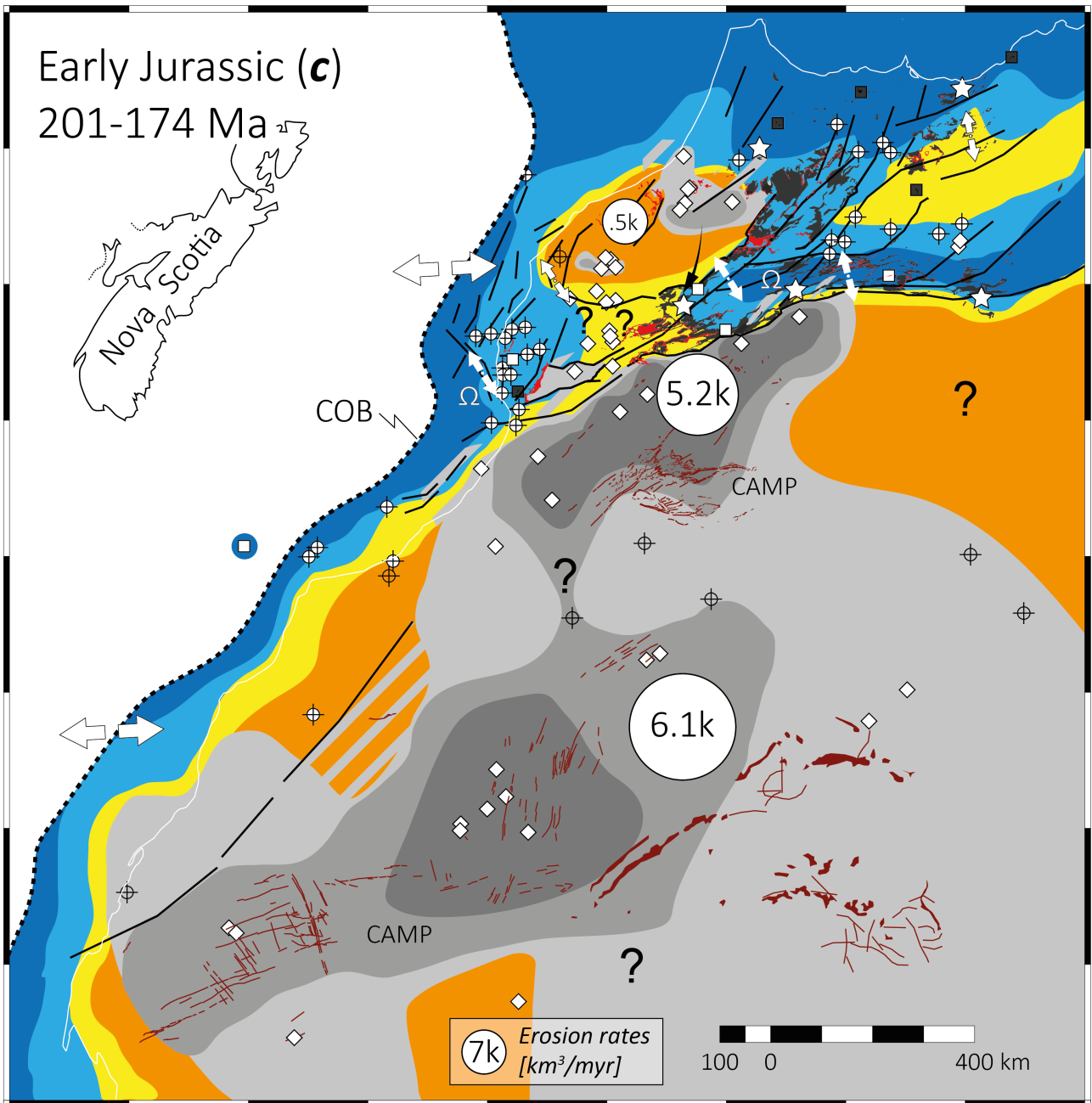
Figure 14 | Triassic map (period b). Illustrated dykes and basalts are from the Central Atlantic Magmatic Province (CAMP). See caption of figure 13 for additional information.

4.2. Syn-rift: Triassic and Early Jurassic

During the Triassic (period **b**; fig. **14**), the northern Meseta (estimated volume of eroded material: ca. $>40,000 \text{ km}^3$), the Anti-Atlas (ca. $30,000 \text{ km}^3$), and the Reguibat Shield (ca. $30,000 \text{ km}^3$) were being eroded. A large portion of the Meseta shows considerable burial (e.g. Ghorbal et al., 2008), comparable to the Triassic burial documented in the Central Atlantic and High Atlas rift zones (e.g. Gouiza et al., 2010; Moragas et al., 2016, respectively). The Central Atlantic and Atlas rift zones (i.e. present-day rifted margin and High Atlas mountains, respectively) were subsiding, except perhaps for a part of the Massif Ancien, which acted as a major drainage divide as suggested by Domenech et al. (2018; fig. **14**). This massif is believed to have formed a positive structural relief sourcing Triassic sediments to the Argana and Oukaimeden valley (paleocurrents; e.g. Mader et al., 2017; Baudon et al., 2012). Red clastics overlying Precambrian basement in the northern central Anti-Atlas are mapped as Triassic or older, where basaltic flows overlying them yielded ages of 205.9 ± 7.9 and 207.8 ± 6.5 Ma (Fiechtner et al., 1992). This implies that, while the core of the Anti-Atlas continued to exhume (c. 0.04 km/Myr), its northern margin was stable or subsiding (including the Souss and Ouarzazate basins).

From the Late Triassic to Early Jurassic (periods **b** to **c**; figs. **14** and **15**), marine transgressions affected the Atlas and Central Atlantic rift (cf. blue arrows on figure **14**). The only significant change in source areas is an exhumation event occurring in the western Reguibat Shield (up to 0.06 km/Myr) starting from the Early Jurassic (Leprêtre et al., 2015; fig. **15**). A recent provenance study by Marzoli et al. (2017), using detrital zircon U-Pb ages, shows that sediments intercalated with the CAMP basalts in the western High Atlas have been sourced from the Meseta domain.

For at least part of the Early Jurassic, there was no sea connection between the Western and Central High Atlas. This can be seen in the Early Jurassic record, where facies associations show continental and paralic deposits in the western part of the Central High Atlas, and a general deepening towards the east (Krencker et al., 2020). Sediment supply and accumulation over the Massif Ancien was likely large enough to prevent a marine connection (Krencker et al., 2020).



- Source area
- Dominant dep. env.**
- Terrestrial
- Transitional
- Shallow marine
- Marine
- Control points**
- ⊕ Well data
- Outcrop data
- ☆ Fossil data
- ◇ t-T modelling
- **Source-to-sink***
- Geological map**
- Sediments
- Basalts/sills
- Dykes
- Exhumation rates**
- ≥0.005 km/myr
- ≥0.05
- ≥0.10
- Structural**
- Faults
- ↔ Structural/Tectonics

after PALEOMAP project (Scotese, 2012)

Figure 15. Early Jurassic map (period c). CAMP: Central Atlantic Magmatic Province. See caption of figure 13 for additional information. Ω: Triassic salt mobilisation (after Moragas et al., 2018).

4.3. Early Post-rift: Early Jurassic-early Early Cretaceous

The Early and Middle Jurassic (period **c**; figs. **15** and **16**) are marked by enhanced erosion in the Anti-Atlas and Reguibat Shield, and to some extent in the Meseta (see volumes of eroded material in table **3**). Period **c** has the most active erosion rate for the Anti-Atlas and it is likely that the Anti-Atlas formed a topographic swell, as obtained exhumation rates are higher in the central part of the belt (up to 0.16 km/Myr; e.g. Gouiza et al., 2017; fig. **15**). Middle Jurassic redbeds are recorded in the onshore basins north and west of the Anti-Atlas (Tarfaya, Agadir-Essaouira, Central High Atlas, Sidi-Ifni Margin, and Souss basins; see table **3** and references therein), while in the basins south and east of the Anti-Atlas, no Jurassic sediments are recognised (e.g. Hollard et al., 1986; Michard et al., 2008). This supports an exhuming Anti-Atlas and Reguibat Shield, linked by an exhuming or stable Tindouf area. Although the Jurassic is dominated by carbonates, there are significant periods of discrete siliciclastic influx. The Early Jurassic is dominated by carbonate sedimentation but has up to 40 % of fine grained siliciclastics (10-20% on average), most abundant in the Central High Atlas and in the Essaouira-Agadir Basin during most of the Early and Middle Jurassic (Duval-Arnould, 2019). Coarse grained clastic sediments are also deposited in the Central and Western High Atlas during the Toarcian. Middle Jurassic rocks are composed of mudstones to coarse clastics (alluvial plain) and mixed carbonate-siliciclastics in the Western and Central High Atlas, respectively (Malaval, 2016; Joussiaume, 2016). These observations point towards the presence of an active source of clastic sediments in the vicinity of these basins during the Early to Middle Jurassic, corroborating the results of t-T studies conducted in the Anti-Atlas (e.g. Ruiz et al., 2011; Oukassou et al., 2013; Gouiza et al., 2017).

The Early and Middle Jurassic (period **c**; figs. **15** and **16**) are fairly similar in terms of depositional environments. Exhumation patterns are identical on both SandS maps as they originate from the same exhumation map, presented in figure **10C**. Provenance studies carried out on Middle Jurassic sediments show evidence of sedimentary transport from the Meseta to the Middle Atlas (based on detrital zircon geochronology; Pratt et al., 2015), and from the Anti-Atlas to the Essaouira-Agadir Basin (based on paleocurrents; Stets, 1992). Mobilisation of Triassic salt occurred in the High Atlas and Essaouira-Agadir salt basins from the Early until the Middle Jurassic (e.g. Moragas et al., 2018), presumably where the sedimentary overburden was thickest (figs. **15** and **16**). Salt mobilisation in the High Atlas basin stopped prior to the Late Jurassic, but continued in the coastal basin until the Late Cretaceous (Moragas et al., 2018).

Exhumation/burial rates are negative in the Anti-Atlas (i.e. indicating subsidence). In the western part of the belt an observed positive rate (fig. **8D**) could be due to a t-T modelling inconsistency or it could record remnant relief from the previous period. A provenance study of Lower Cretaceous sediments from the north Tarfaya Basin (Ali et al., 2014) showed that they were sourced from the Reguibat Shield only. It suggests that the positive vertical movement rate calculated for the western Anti-Atlas for period **d** should be discarded, and that the t-T modelling results for that specific sample are inconsistent with the rest of the t-T modelling (Gouiza et al., 2017). We therefore considered no active source area in the western Anti-Atlas during the Late Jurassic in the corresponding SandS map (fig. **17**).

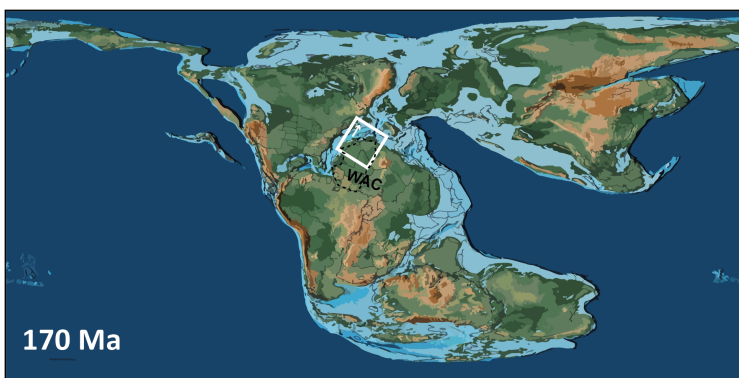
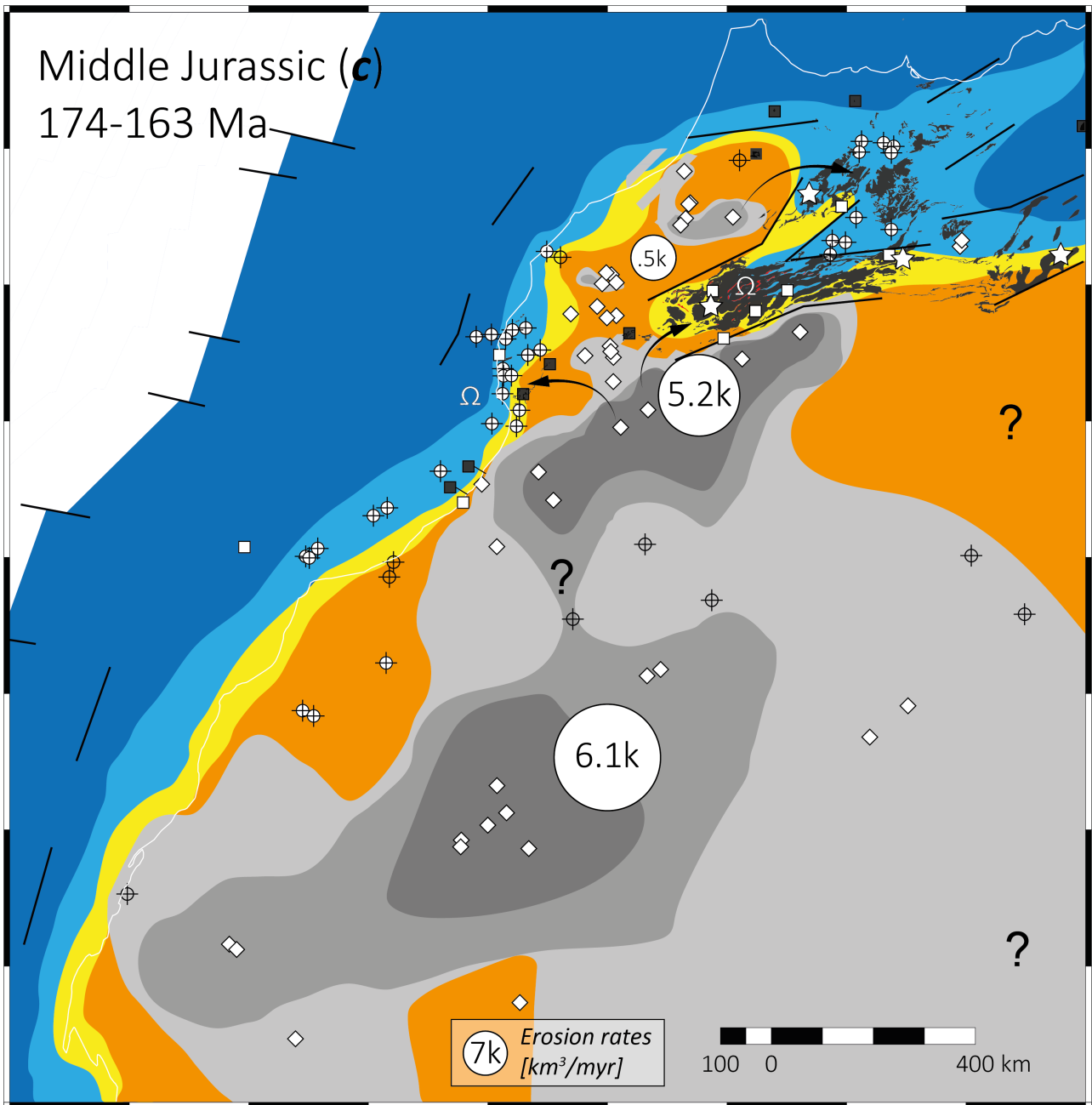
From the Middle to Late Jurassic, our results show a shift in location of sediment production, from the Anti-Atlas to the Meseta. The Late Jurassic (period **d**; fig. **17**) shows a major shift in the sediment source areas: the Anti-Atlas is no longer an active source, while the Meseta region was undergoing erosion (up to 0.07 km/Myr; e.g. Ghorbal et al., 2008). A high-resolution clay mineralogy study, carried out in folded Jurassic sediments of the Essaouira-Agadir Basin (Ouajhain et al., 2011), shows a clear shift in either the sediment source lithology or area, between the Middle and Late Jurassic, passing from a chlorite- to an illite-dominated assemblage. It is possible that Middle Jurassic erosion

of the Anti-Atlas cut down to the Precambrian, hence reaching metamorphosed Palaeozoic series, a source of chlorite minerals. The Meseta is also a documented source area during the Late Jurassic, as suggested by paleo-currents measured in the western High Atlas (Stets, 1992).

The transition between the Jurassic and the Cretaceous (period **d**; fig. 17 and 18) was fairly quiescent. The coastline shifted towards the north in the Middle Atlas/Rif areas, and towards the west in the Tarfaya basin. The latter change was accompanied by the onset of large Early Cretaceous deltaic systems (Tan-Tan and Boujdour deltas; fig. 18). The entire Reguibat Shield had been an active source of sediments since the Early Jurassic and remained such during the Early Cretaceous. The prograding delta systems suggests an acceleration of exhumation or a change in source lithology in the Reguibat Shield in the earliest Cretaceous. An acceleration is not observed in the t-T modelling for that region (fig. 10D), therefore it is possible that erosion in the Reguibat Shield reached the granitic basement at the end of the Jurassic, with near complete removal of the metapelitic Palaeozoic cover prior to the Cretaceous.

Exhumation of the Meseta/Atlas massifs (rates of up to 0.1 km/Myr; ca. 50,000 km³/Myr) from Late Jurassic to Early Cretaceous (period **d**) was first described in Ghorbal et al., (2008). The preserved onshore basins in the Meseta do not record Upper Jurassic sediments, except in the coastal Doukkala basin (fig. 18). It suggests an exposed surface larger than that of the presently outcropping basement. In the Late Jurassic and Early Cretaceous, it is not known whether the Tindouf basin was sourcing sediments to the Tarfaya Basin deltas, acting as a transient sink, or simply stable, as the only two wells that were sampled are located at the transition with the Anti-Atlas in the NW of the basin. The t-T models from the shallowest samples of these wells show mild exhumation rates according to our calculations (c. 0.04km/Myr).

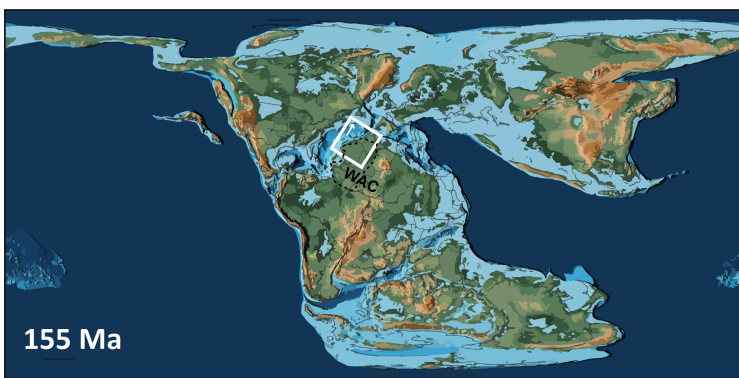
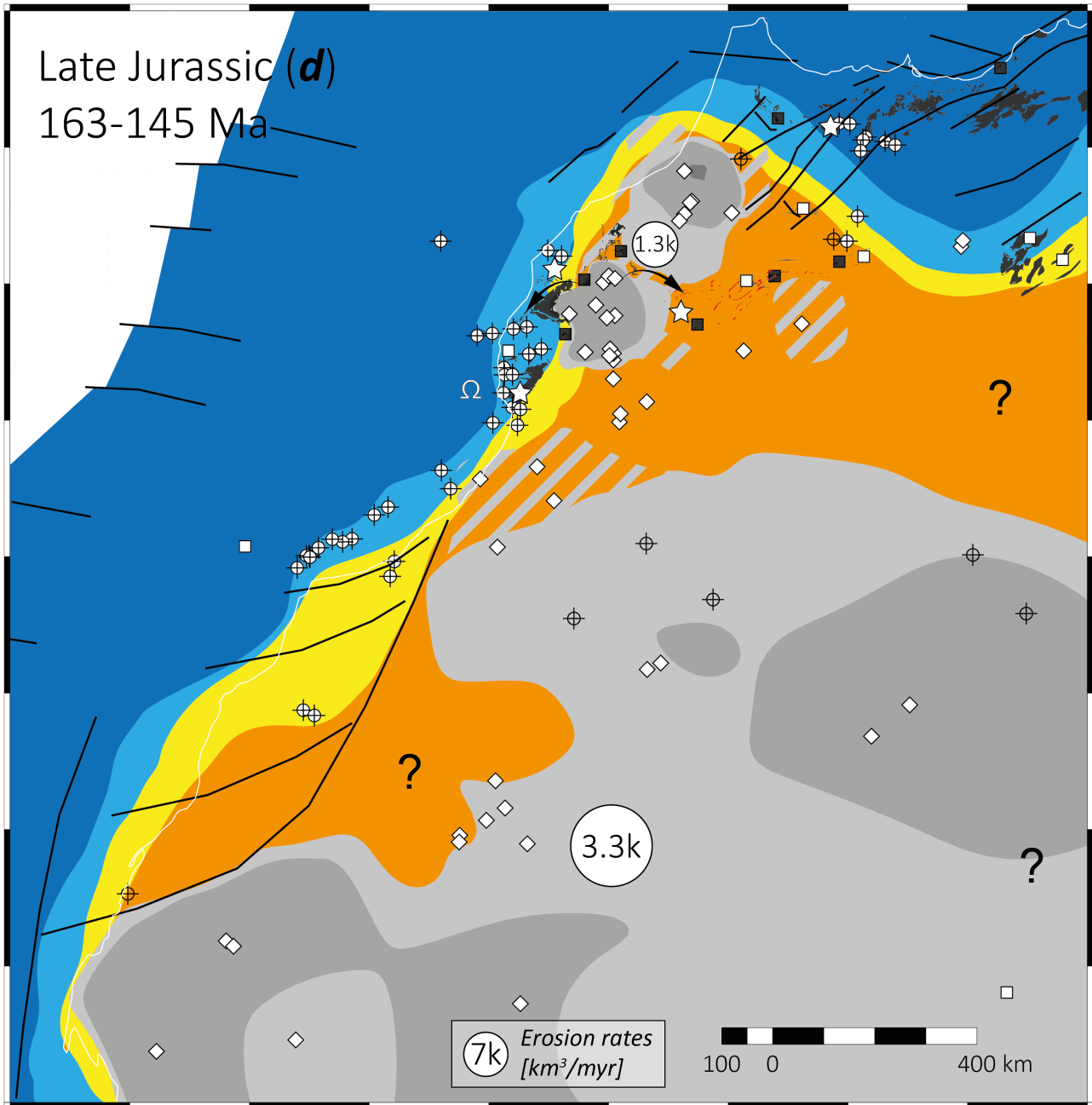
A sedimentary provenance study conducted in the north Tarfaya Basin showed that the Lower Cretaceous and Upper Cretaceous sediments were sourced from the Reguibat Shield, and from both the Reguibat Shield and the Anti-Atlas, respectively (Ali et al., 2014; fig. 18 and 19). During period **d**, the Reguibat Shield witnessed substantial erosion (ca. 3,300 km³/Myr), and it is interpreted to be the source of the Lower Cretaceous sediments deposited in the Boujdour and Tan-Tan deltas (with potentially a contribution from part of the south Tindouf basin), with a volume of eroded material of about 125,000 km³.



- Source area
- Dominant dep. env.**
- Terrestrial
- Transitional
- Shallow marine
- Marine
- Control points**
- Well data
- Outcrop data
- Fossil data
- t-T modelling
- Source-to-sink***
- Geological map**
- Sediments
- Basalts/sills
- Dykes
- Exhumation rates**
- ≥0.005 km/myr
- ≥0.05
- ≥0.10
- Structural**
- Faults
- Structural/Tectonics

after PALEOMAP project (Scotese, 2012)

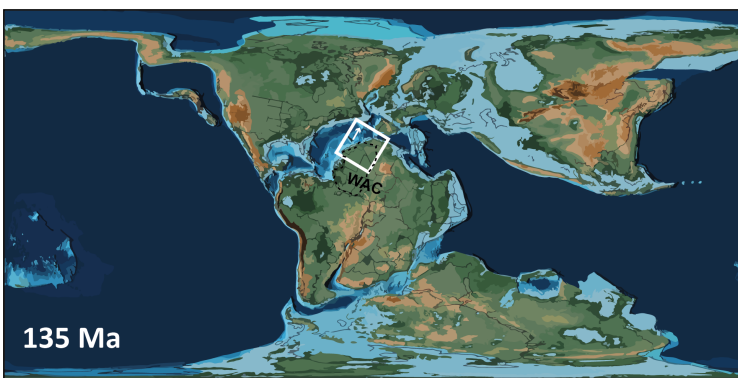
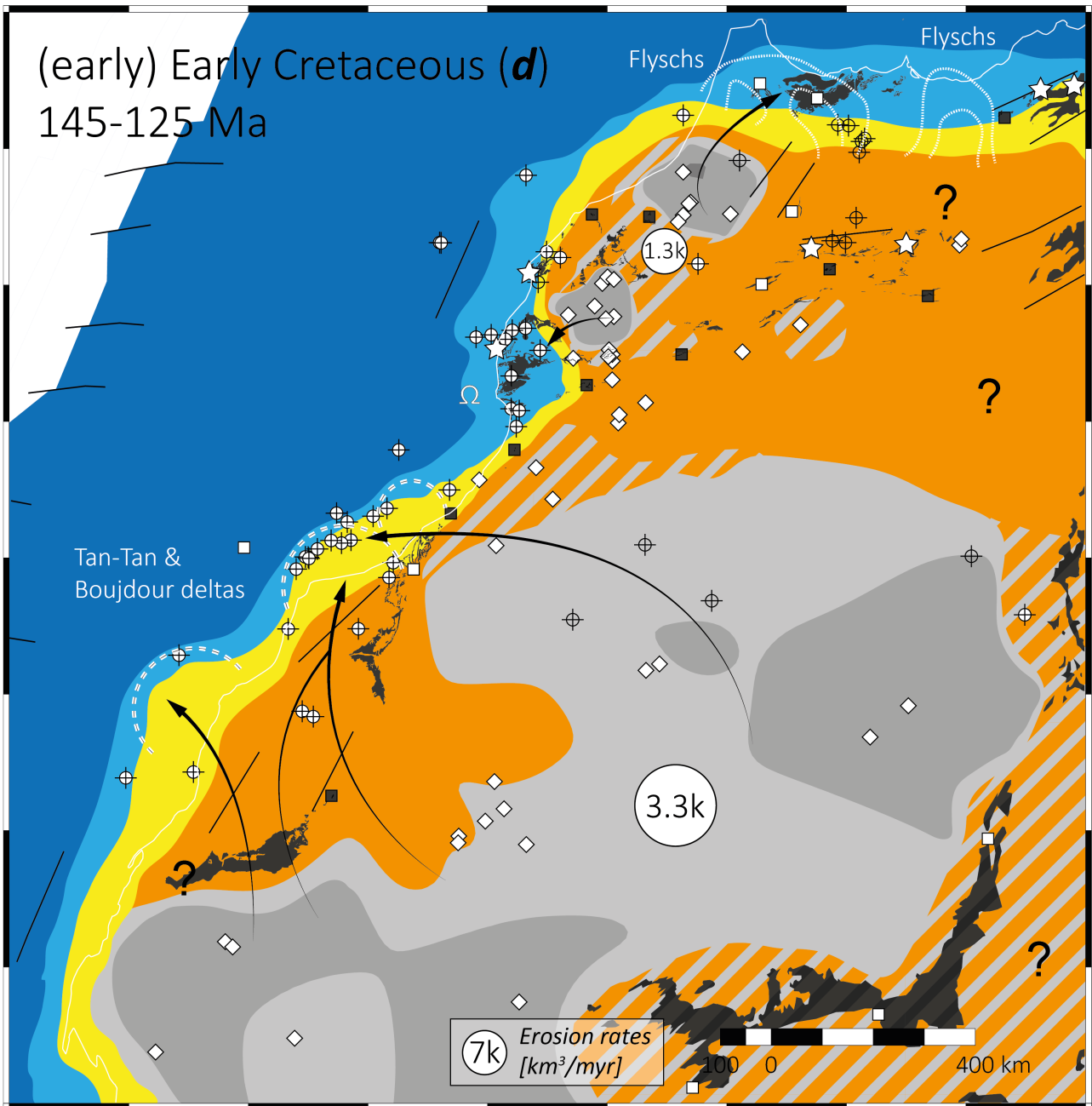
Figure 16 | Middle Jurassic map (period c). See caption of figure 13 for additional information. Ω: Triassic salt mobilisation (after Moragas et al., 2018).



after PALEOMAP project (Scotese, 2012)

- | | |
|---------------------------|-------------------------|
| ■ Source area | Geological map |
| Dominant dep. env. | ■ Sediments |
| ■ Terrestrial | ■ Basalts/sills |
| ■ Transitional | — Dykes |
| ■ Shallow marine | Exhumation rates |
| ■ Marine | ■ ≥0.005 km/myr |
| Control points | ■ ≥0.05 km/myr |
| ⊕ Well data | ■ ≥0.10 km/myr |
| □ Outcrop data | Structural |
| ☆ Fossil data | — Faults |
| ◇ t-T modelling | ↔ Structural/Tectonics |
| ➤ Source-to-sink* | |

Figure 17 | Late Jurassic map (period *d*). See caption of figure 13 for additional information. Ω: Triassic salt mobilisation (after Moragas et al., 2018).



after PALEOMAP project (Scotese, 2012)

- Source area
- Dominant dep. env.**
- Terrestrial
- Transitional
- Shallow marine
- Marine
- Control points**
- ⊕ Well data
- Outcrop data
- ☆ Fossil data
- ◇ t-T modelling
- **Source-to-sink***
- Geological map**
- Sediments
- Basalts/sills
- Dykes
- Exhumation rates**
- ≥0.01 km/myr
- ≥0.05 km/myr
- ≥0.10 km/myr
- Structural**
- Faults
- ↔ Structural/Tectonics

Figure 18 | (early) Early Cretaceous map (period *d*). See caption of figure 13 for additional information. Ω: Triassic salt mobilisation (after Moragas et al., 2018).

4.4. Late Post-rift and Atlas orogeny: middle Cretaceous to Neogene

The Cretaceous (periods *d* and *e*; figs. **18**, **19**, and **20**) is characterised by another shift in source areas. The Anti-Atlas basement, which was subsiding during the Early Cretaceous, was exhumed again from the middle Cretaceous onwards (Aptian-Turonian; up to 0.04 km/Myr; Gouiza et al., 2017; fig. **18**). Meanwhile, the southern massifs of the Meseta underwent burial during the middle Cretaceous after a prolonged exhumation episode (e.g. Ghorbal et al., 2008). Widespread coarse detrital sediments are described from the Early Cretaceous (e.g. Davison, 2005; Frizon de Lamotte et al., 2009, Luber, 2017). The transition from shallow marine to continental depositional environments occurred between the early and the middle Cretaceous in the Essaouira-Agadir basin. The fluvial deposits record a general paleocurrent direction towards the west during the Latest Barremian to Early Aptian (Luber, 2017). In the Late Aptian and Albian times, the area was drowned once again with the establishment of shallow marine conditions (Luber, 2017).

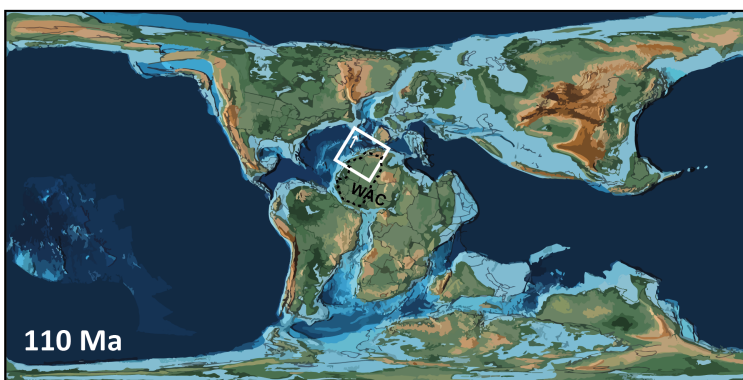
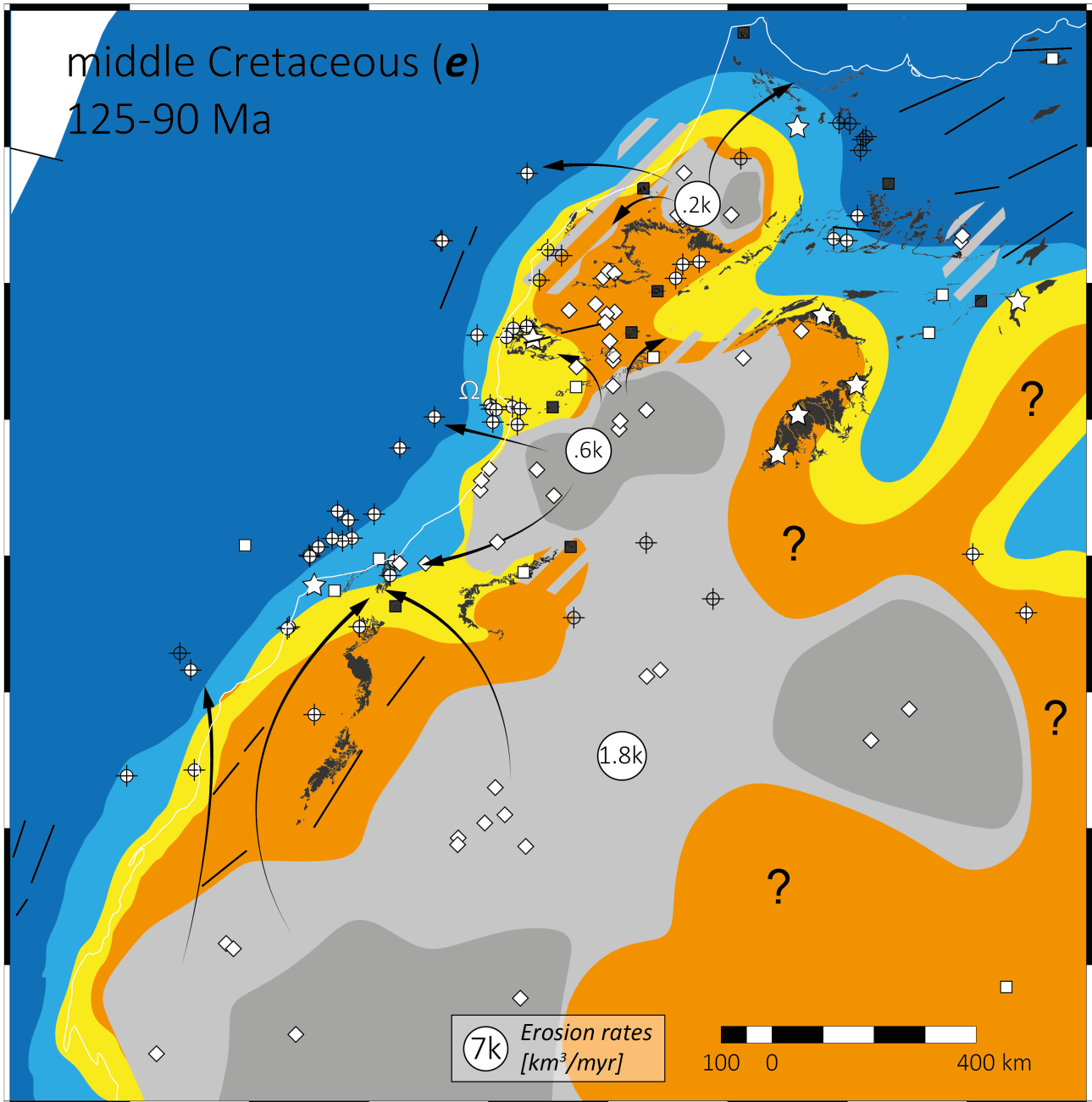
In the Tarfaya Basin, Aptian-Albian (middle Cretaceous) fluvial units exposed along coastal outcrops display a mean paleo-current direction towards the northwest (Arantegui, 2018). Sediment provenance analyses suggest that only the Reguibat Shield (including the Mauritanides) was exporting clastic sediments to the north Tarfaya basin during the Early Cretaceous, while the western(?) Anti-Atlas partly supplied clastics to the coastal basin from Late Cretaceous onwards (Ali et al., 2014). Pratt et al., (2015) collected Albian sediments deposited in the Rif basin, and traced the provenance to two sources: the Meseta and another unknown area. Finally, Murlot et al. (2018) undertook a large-scale provenance study targeting Albian to Maastrichtian sediments from DSDP wells (from north to south offshore Morocco sites 370, 416, 415, and 369 were sampled) along the NW African coast. They used the major and trace element concentrations from these marine sediments, as well as Nd isotopes, to constrain continental crust signatures. Their results show that the sediments from the DSDP wells north of Agadir have signatures from the Meseta, the Anti-Atlas, and the Reguibat Shield during the middle Cretaceous. DSDP Well 369, in the offshore Tarfaya basin, has a continuous record of sediments with a Reguibat Shield signature throughout the Albian and Late Cretaceous (Murlot et al., 2018). Azdimousa et al. (2019) analysed detrital zircon for U-Pb ages and documented similar potential source areas for Aptian-Albian, Palaeogene (Eocene), and Neogene (early Miocene) sediments deposited in the north-western Rif. These potential source areas, namely the Meseta, the Triassic sediments from the High Atlas, or the northern West African Craton (Azdimousa et al., 2019), would require several local, or regional to sub-continental drainage systems (to export eroded material towards the Rif basin), respectively. In our maps, we have displayed the most local required system, i.e. between the exhuming Meseta massifs and the northern tip of the Rif (figs. **19**, **21**, and **22**). Although the source of detrital material deposited in the Rif may indeed be the Reguibat Shield, sediment fairways between the two massifs were probably disconnected by the Anti-Atlas acting as a geographical barrier, deflecting such routing towards the present-day northeast.

Cenomanian-Turonian outcrops onlap Palaeozoic basement (western Anti-Atlas; Abioui et al., 2019) and are characterised by having similar facies with a widespread occurrence around the Anti-Atlas (fig. **19**) (Eastern Anti-Atlas; Guimera et al., 2011). Sauropods and crocodylian ichnofacies from the Guir Hamada (Benyoucef et al., 2015) showed that an emerged land was nearby, which was likely the Anti-Atlas (Gouiza et al., 2017; Charton, 2018; Abioui et al., 2019).

In the late Early to Late Cretaceous (period *e*; fig. **20**), subsiding domains are dominant in the study area. This period is characterised by a rise in global sea level (Cenomanian-Turonian transgression; e.g. Piqué et al., 2006), which transgressed the interior of Morocco and Algeria (e.g. Upper Cretaceous deposits in the Guir Hamada; e.g. Benyoucef et al., 2015). It appears to have partially

submerged the Reguibat shield, the Tindouf basin (except its central part), and the borders of the Anti-Atlas. A Cenomanian-Turonian carbonate platform with low detrital influx prevailed in the Central High Atlas, while on the Atlantic and Tethysian margins, Turonian organic-rich black muds were deposited, in fault bounded basins where relatively deeper marine environment prevailed (Wang, 2018). Erosion was first localized in the centre of the Anti-Atlas (ca. $600 \text{ km}^3/\text{Myr}$), then extended to the eastern and western regions. During the middle Cretaceous, the central Anti-Atlas became an active source area and exhumation of the Meseta slowed down (from up to 0.06 down to 0.02 km/Myr). By the end of the Cretaceous, the entire Anti-Atlas s.s. was sourcing sediments to surrounding basins, and most of the Meseta and High Atlas domains were subsiding and progressively drowned.

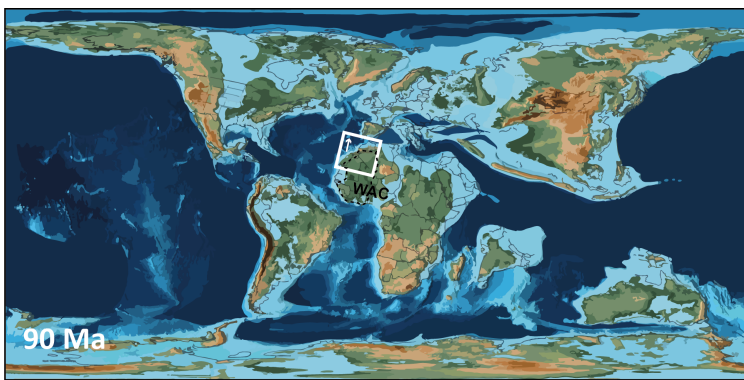
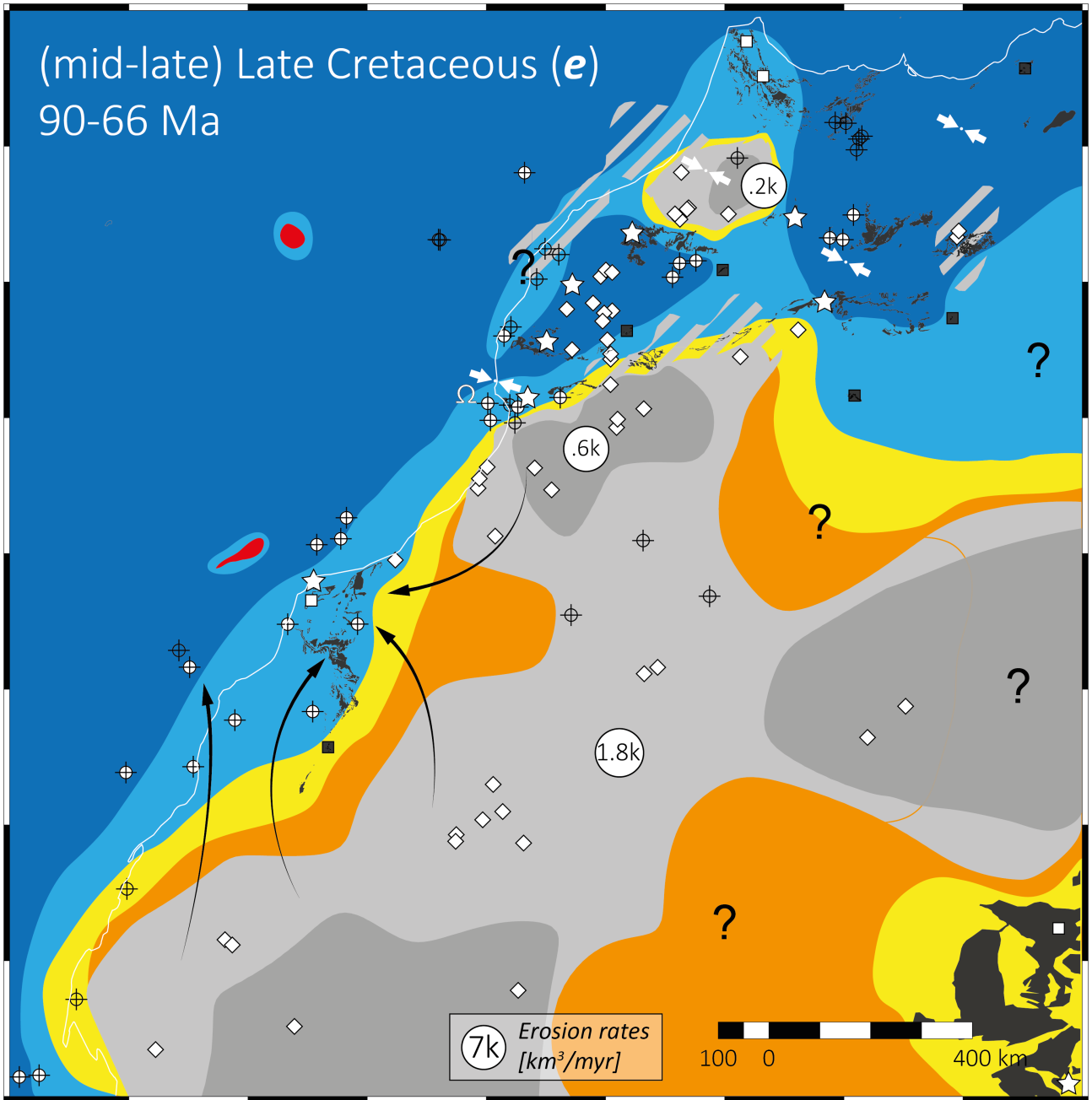
The Palaeogene and Neogene (periods *f* and *g*; fig. 21 and 22) are characterised by the Atlas orogeny, which records high exhumation rates in the High Atlas and Rif (up to 0.20 and 0.49 km/Myr, respectively) and to a lesser extent in the Anti-Atlas and Reguibat Shield (up to 0.05 and 0.10 km/Myr, respectively). We estimate the volume of eroded material from the study area during the Palaeogene and Neogene to ca. 0.3×10^6 and $0.8 \times 10^6 \text{ km}^3$, respectively. During the Palaeogene (fig. 21), a large portion of the study area was emerged. Epicontinental basins developed around the exhuming massifs of the Meseta and the High Atlas, and shallow marine setting persisted in the Tarfaya Basin. The Neogene (fig. 22) shows only minor differences with the present-day situation, with nearly all of Morocco emergent. Important sediment source areas are the Meseta, the High Atlas, the Anti-Atlas, and the Reguibat Shield. Some shallow marine sinks developed in the North Tarfaya, southern Settat and Gharb basins, and along the Mediterranean coast in the Rif domain.



- Source area
- Dominant dep. env.
 - Terrestrial
 - Transitional
 - Shallow marine
 - Marine
- Control points
 - Well data
 - Outcrop data
 - Fossil data
 - t-T modelling
- Geological map
 - Outcrops
 - Basalts/sills
 - Dykes
- Exhumation rates [km/myr]
 - ≥0.01
 - ≥0.05
 - ≥0.10
- Structural
 - Faults
 - Structural/Tectonics
- Source-to-sink*

after PALEOMAP project (Scotese, 2012)

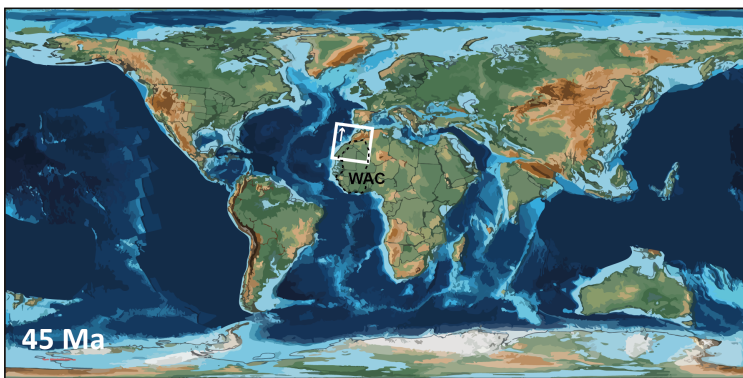
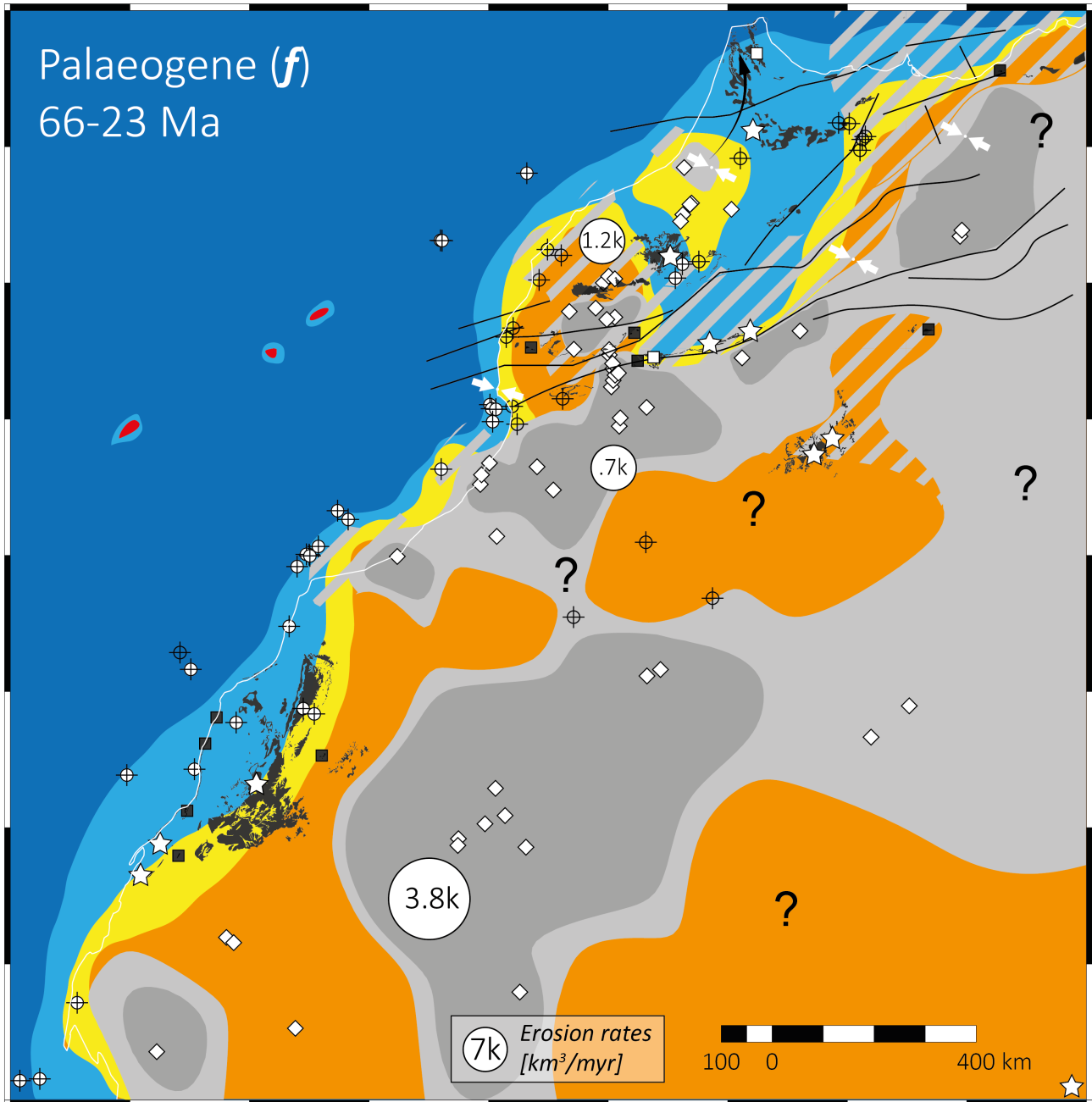
Figure 19 | middle Cretaceous map (period e). See caption of figure 13 for additional information. Ω: Triassic salt mobilisation (after Moragas et al., 2018).



after PALEOMAP project (Scotese, 2012)

- Source area
- Dominant dep. env.**
- Terrestrial
- Transitional
- Shallow marine
- Marine
- Control points**
- Well data
- Outcrop data
- Fossil data
- t-T modelling
- Source-to-sink***
- Geological map**
- Sediments
- Basalts/sills
- Dykes
- Exhumation rates**
- ≥0.01 km/Myr
- ≥0.05
- ≥0.10
- Structural**
- Faults
- Structural/Tectonics

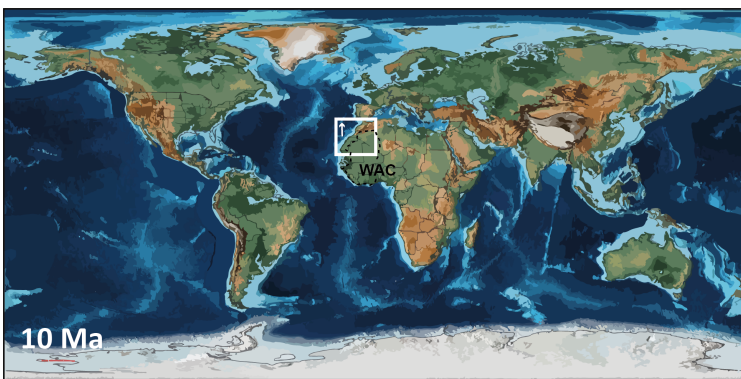
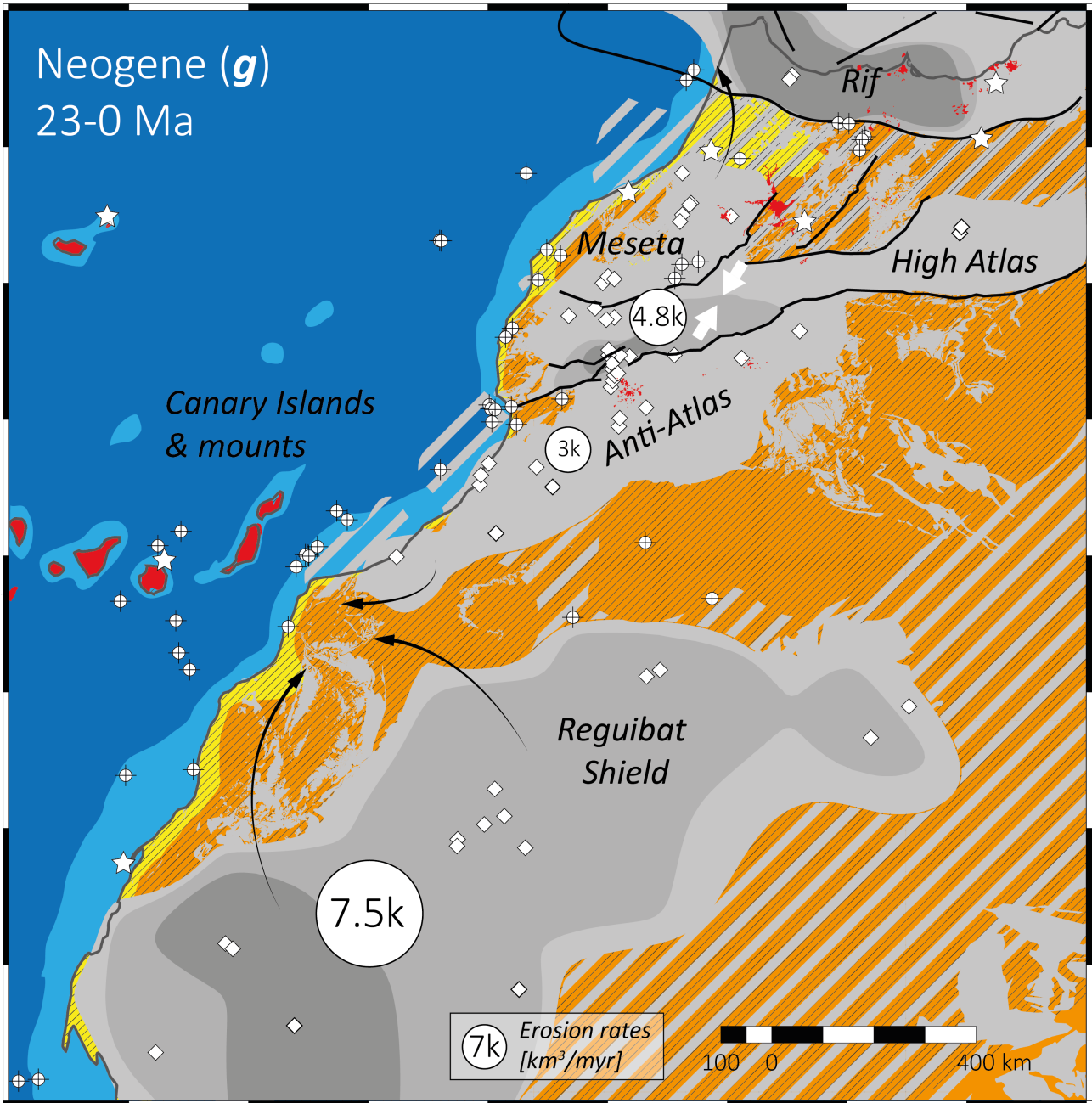
Figure 20 | (mid-late) Late Cretaceous map (period e). See caption of figure 13 for additional information. Ω: Triassic salt mobilisation (after Moragas et al., 2018).



- Source area
- Dominant dep. env.*
- Terrestrial
- Transitional
- Shallow marine
- Marine
- Control points*
- Well data
- Outcrop data
- Fossil data
- t-T modelling
- Source-to-sink**
- Geological map*
- Outcrops
- Basalts/sills
- Dykes
- Exhumation rates*
- ≥0.01 km/Myr
- ≥0.05
- ≥0.10
- Structural*
- Faults
- Structural/Tectonics

after PALEOMAP project (Scotese, 2012)

Figure 21 | Palaeogene map (period f). See caption of figure 13 for additional information.



after PALEOMAP project (Scotese, 2012)

Figure 22 | Neogene map (period g). See caption of figure 13 for additional information.

5. Discussion

5.1. Implications for Moroccan source-to-sink systems

The investigation of large-scale denudation patterns has highlighted three regions that act as important sediment sources: the Reguibat Shield, the Anti-Atlas, and the High Atlas/Meseta. The Reguibat Shield is marked by burial from the Permian to the Triassic, followed by exhumation from the Jurassic onwards (exhumation rates: 0.01-0.06 km/Myr; cumulative denudation of ca. 970,000 km³). We interpret that the Reguibat shield was the main source of sediments for the Cretaceous deltas, offshore Tarfaya basin.

In the Anti-Atlas, basement rocks were deeply buried in the Permian and then exhumed between the Triassic and the Middle Jurassic (0.01-0.16 km/Myr; cumulative denudation of ca. 330,000 km³). Renewed burial during the Late Jurassic/Early Cretaceous was followed by a final exhumation from the Late Cretaceous onwards (0.01-0.05 km/Myr; ca. 130,000 km³).

Presently outcropping Variscan age rocks in the High Atlas and Meseta were near the surface during the Permian/Late Triassic, buried until the Middle Jurassic, exhumed in the Late Jurassic/Early Cretaceous (0.01-0.09 km/Myr; cumulative denudation of ca. 50,000 km³), buried again during the Late Cretaceous and finally exhumed during the Cenozoic (0.01-0.20 km/Myr; ca. 160,000 km³). The Triassic-Middle Jurassic burial event was synchronous to Atlasic rifting, and temperature-to-depth conversion indicates rapid burial from close to the surface down to 4 km. In turn suggesting that subsidence associated with the Central Atlantic and/or the High Atlas rift zone(s) extended over nearly the entire Meseta.

Our results show that sediment source areas in Morocco since the Permian have varied in location and size and were not always active simultaneously (fig. 23). The present-day extent of the Precambrian and Variscan basement correlates fairly well to the areas that have experienced exhumation since the Permian. A few exceptions exist (e.g. centre Tindouf Basin, Hauts Plateau, etc...; fig. 23), which can be explained by the fact that their sediment cover prevented the basement from being sampled and analysed by LTT or they could represent uncertainty due to the way the exhumation maps were designed (fig. 10).

We conclude that the Anti-Atlas, the High Atlas and the Meseta massifs have all been important sediment sources to the surrounding sedimentary basins through the investigated periods. The results also highlight the Reguibat Shield as a vast and long-lived source areas (fig. 23), and may therefore be the most important supplier of clastics material to the onshore and offshore Mesozoic-Cenozoic basins in Morocco and its surrounding; either directly as exemplified for the Tarfaya Basin (Ali et al., 2014) or through several sediment reworking cycles. The contrast in exhumation histories between the Anti-Atlas and the Atlas/Meseta regions, characterised by several shifts of detrital sediment sources, can be explained in terms of movements of different fault bounded terrains separated by a long-lived major lithospheric shear zones (Ellero et al., 2020).

The SandS maps illustrate the increasing occurrence of terrigenous sediment in the southern regions, with the presence of the Reguibat Shield as a major detrital material source (feeding the Tarfaya-Dakhla and Taoudeni Basins). This interpretation supports the paleo-reconstructions of Ye et al., (2017) that also identified the Reguibat Shield as an important sedimentary source. Important fluvial systems also existed between the massif and the Taoudeni Basin (southernmost basin on figure 1) and the Mauritania-Senegal Basin. These source-to-sink systems likely existed since the Triassic, and were active in the Berriasian (Early Cretaceous), Cenozoic, and to a lesser extent during the Aptian-Albian and Late Cretaceous (Ye et al., 2017).

The coastal Essaouira-Agadir and Tarfaya basins have accumulated a near complete succession of deposits since the Permo-Triassic, as well as the present-day offshore passive margin domain (Tari and Jabour, 2013; fig. 9). Although major erosional unconformities are documented in the Doukkala, Essaouira-Agadir and Tarfaya Basins as well as offshore in the continental margin (Le Roy et al., 1997; Abou Ali et al., 2005; Gouiza, 2011; El Jorfi et al., 2015), the relatively continuous subsidence in these regions suggests that the widespread erosional exhumations were more focused around the documented source areas.

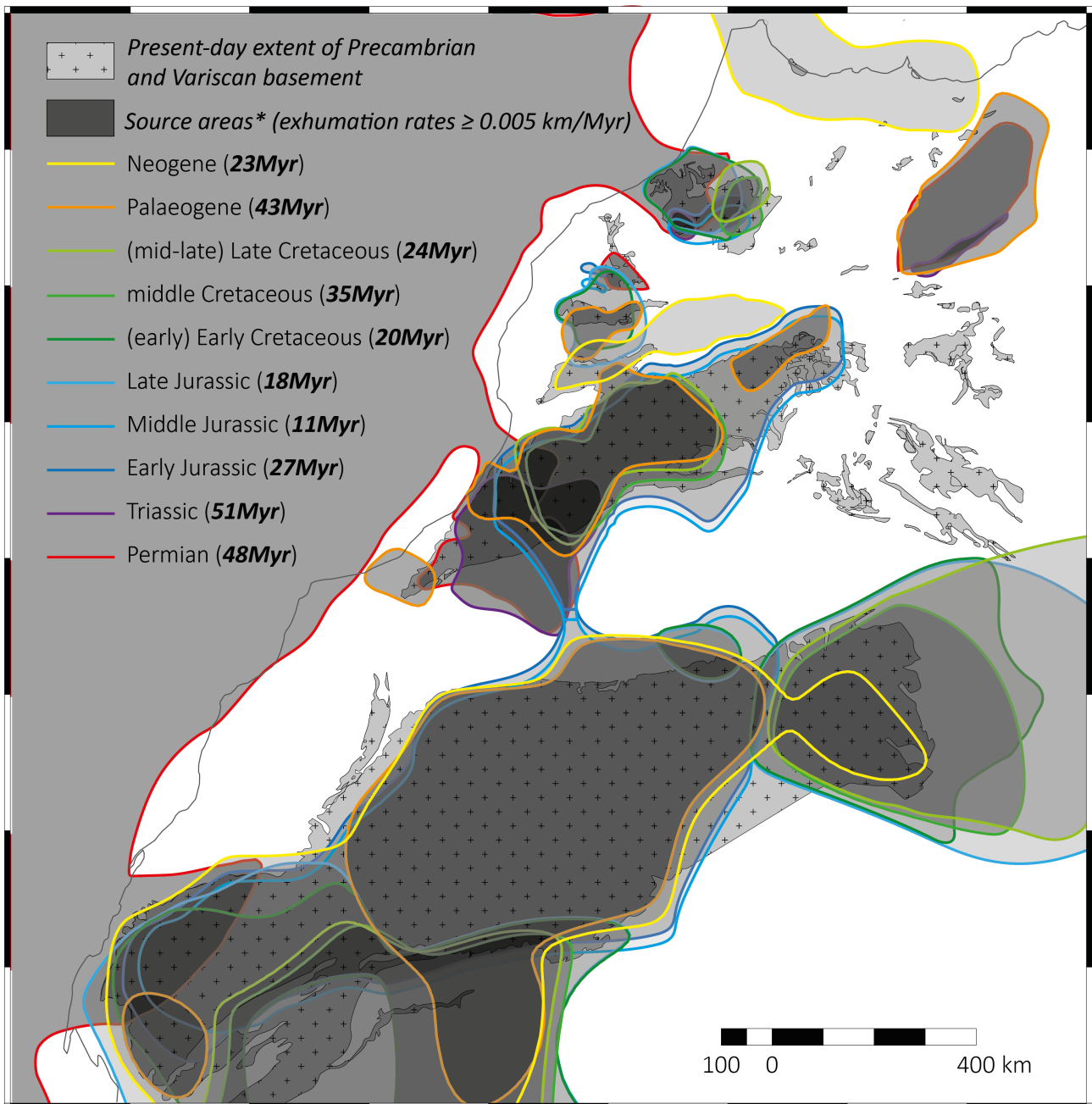


Figure 23 | Stacked polygons for exhumation rates ≥ 0.005 km/Myr, for each period of the Sands maps (figs. 13-22), superimposed to the extent of Precambrian and Variscan basement outcrops (after Hollard et al., 1985). * The transparency for each layer depends on the time duration of related period (e.g. transparency for Palaeocene source areas is 43%).

5.2. Mass balance: onshore sources to offshore sinks

The total estimated eroded volume rates (table 2) can be compared to published sedimentation rates from Helm (2009; fig. 24), as exemplified in Tinker et al. (2008) in South Africa. The sedimentation rates in the offshore domain and the coastal basins were obtained using interpreted stratigraphic thickness integrated from nine interpreted seismic profiles perpendicular to the coast (Helm, 2009), and extended by extrapolation and/or well control to the basin (using DSDP wells). Detrital sedimentation rates from the Triassic to the Neogene were then estimated and adjusted to the proportion of clastic sediments recorded in the control wells (Helm, 2009).

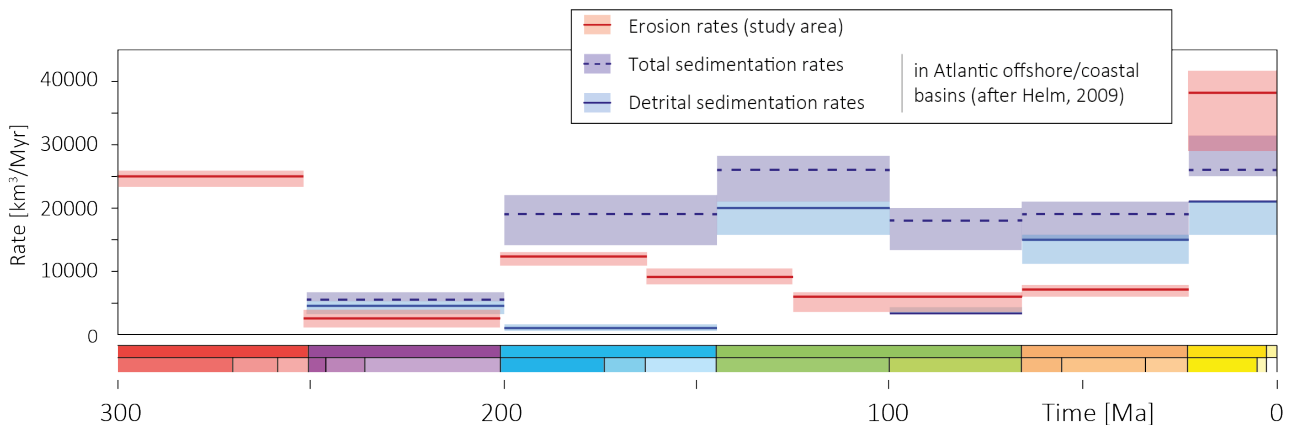


Figure 24 | Comparison of the total erosion rates to sedimentation rates in Moroccan offshore and coastal basins (after Helm, 2009). Note that it may be expected that the results should not match perfectly, as a proportion of the eroded material could be removed as dissolved carbonate, reworked after deposition, exported towards Algeria, Mauritania and Mali, or as fines detrital material that could have been transported over long distance beyond the study area of Helm (2009) and ours.

Results from the erosion rate modelling are interpreted to approximate the detrital sedimentation flux (i.e. disregarding routing of sediment in onshore basins, climate, lithology of the source area or suspended load, and the detrital component exiting the system to the distal offshore). In this case study, the comparison shows that the siliciclastic volumes deposited in the offshore/coastal basins and the eroded volume of material from the interpolation grid are, for the most part, of the same order of magnitude (fig. 24). Deposition and erosion rates are very similar, with relative increases/and decreases matching during the Triassic and Late Cretaceous. The exception is during the Jurassic period, when, according to our results, around 12,000 km³/Myr of material were eroded, while the offshore seems to record much lower volumes, about 1000 to 2000 km³/Myr of detrital sediments (after Helm, 2009). Such discrepancies, with influx higher than recorded sedimentation rates, could be explained by numerous reasons:

- erosion in the Reguibat Shield, Anti-Atlas, Tindouf, and Meseta may have removed fine-grained and/or carbonate-rich meta-sediments from the upper part of the Palaeozoic section. Hence, little coarse detrital material would be recorded in the Atlantic basins, were platform limestones are dominant.
- fluvial system pathways could have re-routed sediments to the east, towards the Mesozoic Algerian and/or Tunisian basins for instance
- the geothermal gradient could have been higher during rifting, which would result in much lower exhumation rates;

- d) the offshore study of Helm (2009) did not account for compaction, meaning that sedimentation rates plotted against the erosion rates are minimum estimates.
- e) the limitation of only using nine sections (seismic lines) as reference along ~2000 km of coast means that depocenters may have been missed or overestimated;
- f) the algorithm extrapolated outside of data point coverage (e.g. centre of Tindouf Basin);
- g) longshore and/or contourite systems may have transported the temporarily stored material on the Moroccan shelf beyond the study area, or bypassed to the deeper basins.
- h) the volume of sediments that has been eroded from the shelf/slope, as recognised in offshore unconformities (e.g. Tari and Jabour, 2013), cannot be quantified (e.g. Tinker et al., 2008).

For times when the sedimentation rates are significantly higher than the erosion rates (Early Cretaceous and Palaeogene), it is possible that:

- a) a substantial sedimentary source may be unidentified if it lacks an LTT/t-T study (see previous part and fig. 23);
- b) selected t-T models are underestimating the cooling in the related time periods in one or several know sedimentary sources;
- c) the volume of detrital sediments calculated using offshore wells (Helm, 2009) may not be representative when upscaled to the entire Atlantic margin.

5.3. Exhumation/burial wavelengths

The half wavelengths of the exhumation/burial events can be estimated from the evolution of subsidence and exhumation observed along a cross-section trending perpendicular to the strike of the Jebilet Massif, High Atlas, Anti-Atlas and Reguibat Shield (fig. 25). The half wavelengths, expressed as the distance between successive null points, are between ca. 50 and 600 km for the exhuming domains, and ca. 40 and 200 km for the subsiding domains.

The Tindouf Basin remains fairly unconstrained in terms of vertical movements and therefore these wavelengths should be treated with caution, especially before the Late Cretaceous. The longest half wavelength is observed during the syn-rift stage for the Reguibat Shield to Anti-Atlas area. The half wavelengths shorten towards the north, where subsidence prevails in all illustrated periods. The exhumation/burial events may have driven regression or transgression, with positive feedback with eustatic sea level changes.

Proposed mechanisms for the vertical movements are large-scale processes (see Teixell et al., 2009 for a comprehensive review) that act at wavelengths from one to several hundreds of kilometres (e.g. Şengör, 2003; Babault et al., 2008; Frizon de Lamotte et al., 2009). They include rift flank uplift (evidence does not support this in the study area), mantle driven doming, lithospheric flexure, crustal-scale folding and erosional unloading. For the subsidence episodes, sedimentary loading was likely enhanced by crustal thinning (rift zone), thermal cooling (old rift), lithospheric flexure and crustal-scale folding (Teixell et al., 2009).

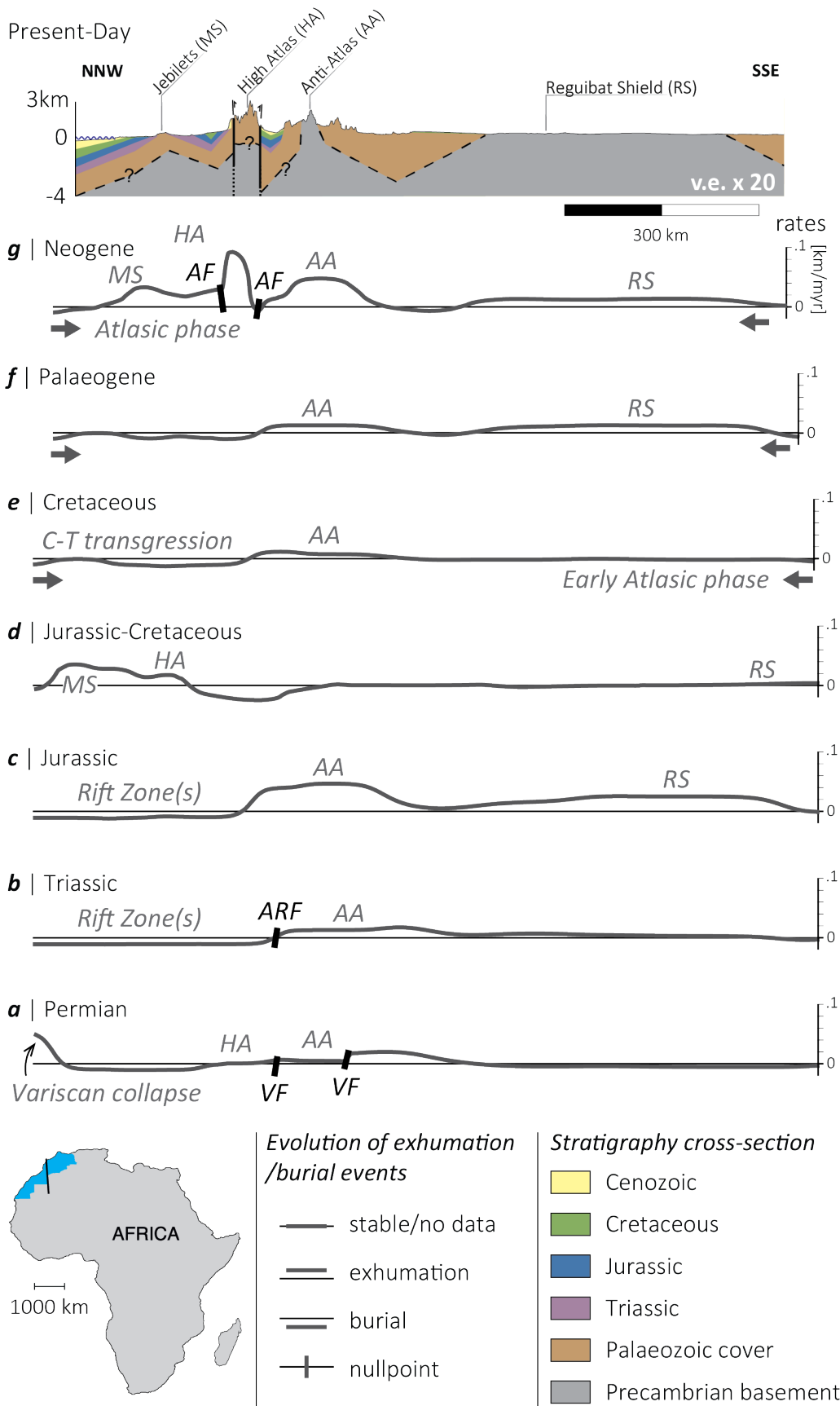


Figure 25 | Highly schematic NNW-SSE evolution of exhumation/burial events as evidenced by the presented workflow from Permian to Neogene (a-g). VF: Variscan fault; ARF: Atlas rift fault; AF: Atlas fault; C-T: Cenomanian-Turonian

6. Conclusions

We present a methodology to use t-T modelling results as a proxy to define and quantify exhumation events. We display a series of exhumation maps from the Permian to the present-day in eastern Morocco and its surroundings, from which erosion patterns and erosion rates have been extracted. This allows analysis of the possible mechanism(s) responsible for the observed vertical movements. The presented findings have implications for the evolution of the Central Atlantic rifted margins and for our understanding of the Meso-Cenozoic Moroccan source-to-sink systems. The investigation of denudation patterns at a large scale, has highlighted three sediment source regions for the NW Africa basins: the Reguibat, the Anti-Atlas and the High Atlas/Meseta.

During the Permian, terrestrial basins located across the Meseta were sourced with material eroded from the Variscan chain. In the Middle to Late Triassic, widespread rifting allowed more extensive deposition across Morocco. Active sedimentary source areas were the northern Meseta, the western Anti-Atlas and the central Reguibat Shield. Initially, most of Morocco was dominated by continental deposits, with a gradual transgression inland from the Tethys to the east and the proto-Atlantic to the west extending terrestrial/transitional marine environments, across the High Atlas, the Meseta and the Tarfaya basins as well as part of the Reguibat Shield.

Throughout the Jurassic, shallow marine and frankly marine environments dominate, with periods of discrete siliciclastic input. Active sedimentary source areas were the Anti-Atlas, the Reguibat Shield, and the Meseta massifs. A substantial shift in detrital source areas was evidenced from the Anti-Atlas to the Meseta/High Atlas at the transition between the Middle and the Late Jurassic (ca. 163 Ma).

In the Early Cretaceous, terrestrial environments cover a substantial portion of the study area, especially between 145 and 125 Ma. Another considerable source shift from the Meseta/High Atlas to the Anti-Atlas was evidenced at the transition between the early Early and the middle Cretaceous (ca. 125 Ma). Finally, during the Cenozoic, almost all the presently outcropping basement areas provided sediments to the coastal and foreland basins.

The presented workflow enables past large-scale source-to-sink domains to be constrained, which is lacking by design in local LTT studies (e.g. Charton et al., 2018).

Supplementary Files

1. spreadsheet: LTT studies from Morocco, Mauritania, Algeria, and the Canary Islands
2. zip: files of workflow steps 1 and 2

Data availability statement

The well data that support the findings of this study are available on request from the corresponding author. The data are not publicly available due to confidential restrictions. All other data is available as supplementary file 2.

References

- Abioui, M., Ferry, S., Grosheny, D., Içame, N., Robert, E., Benssaou, M.. (2019). The Cretaceous marine onlap on Palaeozoic deposits (Smara–Lâayoune Basin, South Morocco). Comparison with neighbouring regions: *Comptes Rendus Geoscience*, in press, 10p.. doi:10.1016/j.crte.2019.09.003.
- Abou Ali, N., Hafid, M., Chellai, E. H., Nahim, M., & Zizi, M.. (2005). Structure de socle, sismostratigraphie et héritage structural au cours du rifting au niveau de la marge d'Ifni/Tan-Tan (Maroc sud-occidental). *Comptes Rendus Geosciences*, 337, p. 1267–1276. doi:16/j.crte.2005.07.003
- Adaci, M., Tabuce, R., Mebrouk, F., Bensalah, M., Fabre, P.-H., Hautier, L., Jaeger, J.-J., Lazzari, V., Mahboubi, M., Marivaux, L. and Otero, O.. (2007). Nouveaux sites à vertébrés paléogènes dans la région des Gour Lazib (Sahara Nord-occidental, Algérie): *Comptes Rendus Palevol*, 6, p. 535–544. doi:10.1016/j.crpv.2007.09.001
- Aït Boughrous, A., Boulanouar, M., Yacoubi, M. and Coineau, N.. (2007). The first Microcharon (Crustacea Isopoda, Microparasellidae) from the Moroccan North Saharan Platform. Origin and palaeobiogeography: *Contribution to Zoology*, 76, p. 19–32. doi:10.1163/18759866-07601003
- Ait Brahim, L., Chotin, P., Hinaj, S., Abdelouafi, A., Adraoui, El, A., Nakcha, C., Dhont, D., Charroud, M., Alaoui, F.S., Amrhar, M., Bouaza, A., Tabyaoui, H. and Chaouni, A.. (2002). Paleostress evolution in the Moroccan African margin from Triassic to Present: *Tectonophysics*, 357, p. 187–205. doi:10.1016/S0040-1951(02)00368-2
- Ali, S., Stattegger, K., Garbe-Schönberg, D., Frank, M., Kraft, S. and Kuhnt, W.. (2014). The provenance of Cretaceous to Quaternary sediments in the Tarfaya basin, SW Morocco: Evidence from trace element geochemistry and radiogenic Nd–Sr isotopes: *Journal of African Earth Sciences*, 90, p. 64–76. doi:10.1016/j.jafrearsci.2013.11.010
- Aloui, T., Dasgupta, P. and Chaabani, F. (2012). Facies pattern of the Sidi Aïch Formation: reconstruction of Barremian paleogeography of Central North Africa. *Journal of African Earth Sciences*, 71, pp.18-42.
- Ambroggi, R. and Lapparent, A.. (1954). Découverte d'empreintes de pas de Reptiles dans le Maestrichtien d'Agadir (Maroc): *Comptes Rendus Sommaire de la Société géologique de France*, 3, p. 51–52.
- Amidon, W.H., Roden-Tice, M., Anderson, A.J., McKeon, R.E. and Shuster, D.L.. (2016). Late Cretaceous unroofing of the White Mountains, New Hampshire, USA: An episode of passive margin rejuvenation?: *Geology*, 44, p. 415–418. doi:10.1130/G37429.1
- Andreu, B. and Tronchetti, G.. (1994). Ostracodes et foraminifères du Crétacé supérieur du synclinal d'El Koubbat, Moyen Atlas, Maroc: *Biostratigraphie, Paléoenvironnements, Paléobiogéographie, systématique des ostracodes: Congrès français de stratigraphie*, 1, Toulouse.
- Aquit, M., Kuhnt, W., Holbourn, A., Hassane Chellai, El, Stattegger, K., Kluth, O. and Jabour, H.. (2013). Late Cretaceous paleoenvironmental evolution of the Tarfaya Atlantic coastal Basin, SW Morocco: *Cretaceous Research*, 45, p. 288–305. doi:10.1016/j.cretres.2013.05.004
- Arab, M., Bracène, R., Roure, F., Zazoun, R.S., Mahdjoub, Y. and Badji, R.. (2015). Source rocks and related petroleum systems of the Chelif Basin, (western Tellian domain, north Algeria): *Marine and Petroleum Geology*, 64, p. 363–385. doi:10.1016/j.marpetgeo.2015.03.017
- Arantegui, A.. (2018). Characterisation of Mesozoic Depositional Systems along the Atlantic Passive Margin of Morocco. North Aaiun-Tarfaya Basin: University of Manchester, Ph.D. Thesis, 169 p.
- Arantegui, A., Jerrett, R., Schröder, S., Bulot, L.G., Gatto, R., Monari, S. and Redfern, J.. (2019). Constraining Mesozoic early post-rift depositional systems evolution along the eastern Central Atlantic margin: *Sedimentary Geology*, 386, p. 31-51. doi:10.1016/j.sedgeo.2019.03.005
- Azdimousa, A., Bourgois, J., Poupeau, G., Vázquez, M., Asebriy, L. and Labrin, E.. (2013). Fission track thermochronology of the Beni Bousera peridotite massif (Internal Rif, Morocco) and the exhumation of ultramafic rocks in the Gibraltar Arc: *Arabian Journal of Geosciences*, 7, p. 1993–2005. doi:10.1007/s12517-013-0924-3
- Azdimousa, A., Jabaloy-Sánchez, A., Talavera, C., Asebriy, L., González-Lodeiro, F. and Evans, N.J.. (2019). Detrital zircon U-Pb ages in the Rif Belt (northern Morocco): Paleogeographic implications: *Gondwana Research*, 70, p.133-150: doi:10.1016/j.gr.2018.12.008

- Babault, J., Teixell, A., Arboleya, M. L., & Charroud, M.. (2008). A Late Cenozoic age for long-wavelength surface uplift of the Atlas Mountains of Morocco. *Terra Nova*, 20, 102–107. doi:10.1111/j.1365-3121.2008.00794.x
- Balestrieri, M.L., Moratti, G., Bigazzi, G. and Algouti, A.. (2009). Neogene exhumation of the Marrakech High Atlas (Morocco) recorded by apatite fission-track analysis: *Terra Nova*, 21, p. 75–82. doi:10.1111/j.1365-3121.2008.00857.x
- Barbero, L., Jabaloy, A., Gómez-Ortiz, D., Pérez-Peña, J.V., Rodríguez-Peces, M.J., Tejero, R., Estupiñán, J., Azdimousa, A., Vázquez, M. and Asebriy, L.. (2011). Evidence for surface uplift of the Atlas Mountains and the surrounding peripheral plateaux: Combining apatite fission-track results and geomorphic indicators in the Western Moroccan Meseta (coastal Variscan Paleozoic basement): *Tectonophysics*, 502, p. 90–104. doi:10.1016/j.tecto.2010.01.005
- Barbero, L., Teixell, A., Arboleya, M.-L., Río, P.D., Reiners, P.W. and Bougadir, B.. (2007). Jurassic-to-present thermal history of the central High Atlas (Morocco) assessed by low-temperature thermochronology: *Terra Nova*, 19, p. 58–64. doi:10.1111/j.1365-3121.2006.00715.x
- Baudon, C., Fabuel-Perez, I. and Redfern, J.. (2009). Structural style and evolution of a Late Triassic rift basin in the Central High Atlas, Morocco: Controls on sediment deposition: *Geological Journal*, 44, p. 677–691. doi:10.1002/gj.1195
- Baudon, C., Redfern, J. and Van Den Driessche, J.. (2012). Permo-Triassic structural evolution of the Argana Valley, impact of the Atlantic rifting in the High Atlas, Morocco: *Journal of African Earth Sciences*, 65, p. 91–104. doi:10.1016/j.jafrearsci.2012.02.002
- Beauvais, L.. (1986). Monographie des madrépores du Jurassique inférieur du Maroc: *Palaeontographica*, 194, p. 1–68.
- Benest, M.. (1985). Evolution de la plate-forme de l'Ouest algérien et du Nord-Ouest marocain au cours du Jurassique supérieur et au début du Crétacé : Stratigraphic, milieux de depot et dynamique sedimentaire: *Documents du Laboratoire de Geologie de Lyon*, 95, 581p.
- Benvenuti, M., Moratti, G. and Algouti, A.. (2017). Stratigraphic and structural revision of the Upper Mesozoic succession of the Dadès valley, eastern Ouarzazate Basin (Morocco): *Journal of African Earth Sciences*, 135, p. 1–45. doi:10.1016/j.jafrearsci.2017.01.018
- Benyoucef, M., Malti, F.-Z., Adaci, M., Fellah, A.H., Abbache, A., Cherif, A., Sidhoum, R. and Bensalah, M.. (2015). Évolution lithostratigraphique, paléoenvironnementale et paléogéographique du flysch de Ben-Zireg (Viséen inférieur, Algérie): *Geodiversitas*, 37, p. 5–29. doi:10.5252/g2015n1a1
- Benzaggagh, M.. (2016). Tholeiitic basalts and ophiolitic complexes of the Mesorif Zone (External Rif, Morocco) at the Jurassic-Cretaceous boundary and the importance of the Ouerrha Accident in the palaeogeographic and geodynamic evolution of the Rif Mountains: *Boletín geológico y minero*, 127, p. 389–406.
- Benzaggagh, M., Latil, J.-L., Oumhamed, M. and Ferré, B.. (2017). Stratigraphic succession (Albian to lower? Cenomanian) and upper Albian ammonites and biozones from the Talerhza Basin (South Riffian Ridges, northern Morocco): *Cretaceous Research*, 73, p. 71–90. doi:10.1016/j.cretres.2017.01.005
- Bertotti, G. and Gouiza, M.. (2012). Post-rift vertical movements and horizontal deformations in the eastern margin of the Central Atlantic: Middle Jurassic to Early Cretaceous evolution of Morocco: *International Journal of Earth Sciences*, 101, p. 2151–2165. doi:10.1007/s00531-012-0773-4
- Best, M.W. and Boekschoten, G.J.. (1981). On the coral fauna in the Miocene reef at Baixo, Porto Santo (Eastern Atlantic): *Netherlands Journal of Zoology*, 32, p. 412–418.
- Bhattacharya, J. P., Copeland, P., Lawton, T. F., and Holbrook, J. (2016). Estimation of source area, river paleo-discharge, paleoslope, and sediment budgets of linked deep-time depositional systems and implications for hydrocarbon potential. *Earth-Science Reviews*, 153, 77–110. doi: 10.1016/j.earscirev.2015.10.013
- Blain, H.-A., Sesé, C., Rubio-Jara, S., Panera, J., Uribealrea, D. and Pérez-González, A.. (2013). Reconstitution paléoenvironnementale et paléoclimatique du Pléistocène supérieur ancien (MIS 5a) dans le Centre de l'Espagne: Les petits vertébrés (Amphibia, Reptilia and Mammalia) des gisements de HAT et PRERESA (Sud-est de Madrid). *Revue de l'Association française pour l'étude du Quaternaire*, 24, p. 191–205. Doi : 10.4000/quaternaire.6604
- Boleli, E.. (1952). Plateau des phosphates "hydrogéologie du Maroc": *Notes et Mémoires du Service Géologique du Maroc*, 77, p. 197–204.

- Bourillot, R., Neige, P., Pierre, A. and Durllet, C.. (2008). Early-Middle Jurassic Lytoceratid Ammonites with constrictions from Morocco: Palaeobiogeographical and evolutionary implications: *Palaeontology*, 51, p. 597–609. doi:10.1111/j.1475-4983.2008.00766.x
- Bridwell, R.J.. (1976). Lithospheric thinning and the late Cenozoic thermal and tectonic regime of the northern Rio Grande rift: New Mexico Geological Society Field Conference, 27, Vermq'ó Park.
- Broutin, J., Aassoumi, H., Wartiti, El, M., Freytet, P., Kerp, H., Quesada, C. and Toutin-Morin, N.. (1998). The Permian basins of Tiddas, Bou Achouch and Khenifra (Central Morocco). Biostratigraphic and palaeophytogeographic implications. *Mémoires du Muséum national d'histoire naturelle*, 179, p. 257–278.
- Broutin, J., Ferrandini, J. and Saber, H.. (1989). Implications stratigraphiques et paléogéographiques de la découverte d'une flore permienne euraméricaine dans le Haut-Atlas occidental (Maroc): *Comptes rendus de l'Académie des sciences*, 308, p. 1509–1514.
- Brown, R.H.. (1980). Triassic rocks of Argana Valley, southern Morocco, and their regional structural implications: *AAPG Bulletin*, 64, p. 988–1003.
- Casini, L., Cuccuru, S., Puccini, A., Oggiano, G. and Rossi, P.. (2015). Evolution of the Corsica-Sardinia Batholith and late-orogenic shearing of the Variscides: *Tectonophysics*, 646, p. 65–78. doi:10.1016/j.tecto.2015.01.017
- Cavin, L., Tong, H., Boudad, L., Meister, C., Piuz, A., Tabouelle, J., Aarab, M., Amiot, R., Buffetaut, E., Dyke, G., Hua, S. and Le Loeuff, J.. (2010). Vertebrate assemblages from the early Late Cretaceous of southeastern Morocco: An overview: *Journal of African Earth Sciences*, 57, p. 391–412. Doi:10.1016/j.jafrearsci.2009.12.007
- Chalouan, A., Michard, A., Kadiri, El, K., Negro, F., de Lamotte, D.F., Soto, J.I. and Saddiqi, O.. (2008). The Rif Belt. In: *Continental Evolution: The Geology of Morocco*, Springer, p. 203–302.
- Charrière, A. and Haddoumi, H.. (2016). Les «Couches rouges» continentales jurassico-crétacées des Atlas marocains (Moyen Atlas, Haut Atlas central et oriental): Bilan stratigraphique, paléogéographies successives et cadre géodynamique: *Boletín geológico y minero*, 127, p. 407–430.
- Charton, R., Bertotti, G., Arantegui, A. and Bulot, L.. (2018). The Sidi Ifni transect across the rifted margin of Morocco (Central Atlantic): Vertical movements constrained by low-temperature thermochronology: *Journal of African Earth Sciences*, 141, p. 22–32. doi:10.1016/j.jafrearsci.2018.01.006
- Charton, R.. (2018). Phanerozoic Vertical Movements in Morocco: PhD Thesis, TUDelft, 165p. doi:10.4233/uuid:fda35870-18d9-4ca3-9443-199a1dcb0250
- Chevalier, J.P. and Choubert, G.. (1962). Les madréporaires miocènes du Maroc: *Éditions du Service géologique du Maroc*, 173, p. 1–74.
- Chopin, F., Corsini, M., Schulmann, K., Houicha, El, M., Ghienne, J.-F. and Edel, J.-B.. (2014). Tectonic evolution of the Rehamna metamorphic dome (Morocco) in the context of the Alleghanian-Variscan orogeny: *Tectonics*, 33, p. 1154–1177. doi:10.1002/2014TC003539
- Choubert, G., Faure-Muret, A. and Hottinger, L.. (1966). *Aperçu géologique du bassin côtier de Tarfaya*: Editions du Service géologique du Maroc, 285 p.
- Clift, P.D., Dewey, J.F., Draut, A.E., Chew, D.M., Mange, M. and Ryan, P.D.. (2004). Rapid tectonic exhumation, detachment faulting and orogenic collapse in the Caledonides of western Ireland: *Tectonophysics*, 384, p. 91–113. doi:10.1016/j.tecto.2004.03.009
- Cloetingh, S. and Burov, E.. (2011). Lithospheric folding and sedimentary basin evolution: a review and analysis of formation mechanisms: *Basin Research*, 23, p. 257–290. doi:10.1111/j.1365-2117.2010.00490.x
- Collier, J. S., McDermott, C., Warner, G., Gyori, N., Schnabel, M., McDermott, K., & Horn, B. W.. (2017). New constraints on the age and style of continental breakup in the South Atlantic from magnetic anomaly data. *Earth and Planetary Science Letters*, 477, 27–40. doi:10.1016/j.epsl.2017.08.007
- Dartevelle, E. and Schwetz, J.. (1937). Mollusques récoltés dans le Bas-Congo: *Annales de la Société Royale Zoologique de Belgique*, 68, p. 49–65.
- Davies, J.H.F.L., Marzoli, A., Bertrand, H., Youbi, N., Ernesto, M. and Schaltegger, U.. (2017). End-Triassic mass extinction started by intrusive CAMP activity: *Nature Communications*, 8, 15596. doi:10.1038/ncomms15596

- Davison, I.. (2005). Central Atlantic margin basins of North West Africa: Geology and hydrocarbon potential (Morocco to Guinea): *Journal of African Earth Sciences*, 43, p. 254–274. doi:10.1016/j.jafrearsci.2005.07.018
- Dhondt, A.V., Malchus, N., Boumaza, L. and Jaillard, E.. (1999). Cretaceous oysters from North Africa: Origin and distribution: *Bulletin de la Société Géologique de France*, 170, p. 67–76.
- Domenech, M.. (2015). Rift opening and inversion in the Marrakech High Atlas: integrated structural and thermochronologic study: *Universitat Autònoma de Barcelona, Ph.D. Thesis*, 157 p.
- Domènech, M., Stockli, D. and Teixell, A.. (2018). Detrital zircon U-Pb provenance and paleogeography of Triassic rift basins in the Marrakech High Atlas: *Terra Nova*, 30, p. 310-318. doi:10.1111/ter.12340
- Domènech, M., Teixell, A. and Stöckli, D.F.. (2016). Magnitude of rift-related burial and orogenic contraction in the Marrakech High Atlas revealed by zircon (U-Th)/He thermochronology and thermal modeling: *Tectonics*, 35, p. 2609–2635. doi:10.1002/2016TC004283
- Doubinger, J., 1956. Contribution à l'étude des flores autuno-stéphaniennes: *Société géologique de France*, 35, p. 1–180.
- Duval-Arnould A.. (2019). Controls on stratigraphic development of shelf margin carbonates: Jurassic Atlantic margin – Essaouira-Agadir Basin, Western Morocco : *PhD Thesis, University of Manchester*, 287p.
- Echarfaoui, H., Hafid, M. and Salem, A.A.. (2002). Analyse sismo-stratigraphique du bassin d'Abda (Maroc occidental), exemple de structures inverses pendant le rifting atlantique: *Comptes Rendus Geoscience*, 334, p. 371-377. doi:10.1016/S1631-0713(02)01768-6
- Ehlers, T.A.. (2005). Crustal Thermal Processes and the Interpretation of Thermochronometer Data: *Reviews in Mineralogy and Geochemistry*, 58 , p. 315–350. doi:10.2138/rmg.2005.58.12
- El Haimer, F.Z.. (2014). Mouvements verticaux post-Varisques des domaines Mesetien et Atlasique: Thermochronology basse température sur apatite et zircon: *Université Hassan II, Ph.D. Thesis*, 124 p.
- El Harfi, A., Lang, J., Salomon, J. and Chellai, E.. (2001). Cenozoic sedimentary dynamics of the Ouarzazate foreland basin (Central High Atlas Mountains, Morocco): *International Journal of Earth Sciences*, 90, p. 393–411. doi:10.1007/s005310000115
- El Jorfi, L., Süss, M. P., Aigner, T., & Mhammdi, N.. (2015). Triassic – Quaternary Sequence Stratigraphy of the Tarfaya Basin (moroccan Atlantic): Structural Evolution, Eustasy and Sedimentation. *Journal of Petroleum Geology*, 38, 77–98. doi:10.1111/jpg.12599
- Ellero, A., Malusà, M. G., Ottria, G., Ouanaimi, H., and Froitzheim, N. (2020). Transpressional structuring of the High Atlas belt, Morocco. *Journal of Structural Geology*, 135, 104021. doi: 10.1016/j.jsg.2020.104021
- Ellouz, N., Patriat, M., Gaulier, J.-M., Bouatmani, R. and Sabounji, S.. (2003). From rifting to Alpine inversion: Mesozoic and Cenozoic subsidence history of some Moroccan basins: *Sedimentary Geology*, 156, p. 185–212. doi:10.1016/S0037-0738(02)00288-9
- Elmi, S., Marok, A., Sebane, A. and Almeras, Y.. (2009). Importance of the Mellala section (Traras Mountains, northwestern Algeria) for the correlation of the Pliensbachian-Toarcian boundary. *Volumina Jurassica*, 7, pp.37-46.
- England, P., & Molnar, P. (1990). Surface uplift, uplift of rocks, and exhumation of rocks. *Geology*, 18(12), 1173-1177. doi:10.1130/0091-7613(1990)018<1173:SUUORA>2.3.CO;2
- Ennouchi, E., 1954. La faune néolithique de Toulkine (Haut Atlas): *Comptes rendus des séances mensuelles de la société des sciences naturelles et physiques du Maroc*, 20, p. 140–141.
- Essafroui, B., Ferry, S., Groshény, D., Içame, N., El Aouli, H., Masrour, M., Bulot, L.G., Géraud, Y. and Aoutem, M., (2015). Sequence stratigraphic architecture of marine to fluvial deposits across a passive margin (Cenomanian, Atlantic margin, Morocco, Agadir transect). *Carnets de géologie*. doi:10.4267/2042/56909
- Ettachfini, M., Rey, J., Taj-Eddine, K., Tavera, J.M.. (1998). The Valanginian of the Safi Basin (Atlantic Morocco) and its ammonite fauna. Palaeobiogeographical implications: *Comptes Rendus de l'Académie des Sciences*, 5, p. 319–325.
- Fabuel-Perez, I., Redfern, J. and Hodgetts, D.. (2009). Sedimentology of an intra-montane rift-controlled fluvial dominated succession: The Upper Triassic Oukaimeden Sandstone Formation, Central High Atlas, Morocco: *Sedimentary Geology*, 218, p. 103–140. doi:10.1016/j.sedgeo.2009.04.006

- Fabre, J., Arnaud-Vanneau, A., Belhadj, Z., and Monod, T.. (1996). Evolution des terrains méso-cénozoïques d'une marge à l'autre du craton ouest africain, entre le Tanezrouft (Algérie) et l'Adrar de Mauritanie: Mémoires du Service Géologique de l'Algérie , 8, p. 187–229.
- Feroni, A. C., Ellero, A., Malusa, M. G., Musumeci, G., Ottria, G., Polino, R., & Leoni, L. (2010). Transpressional tectonics and nappe stacking along the Southern Variscan Front of Morocco. *International journal of earth sciences*, 99, 1111-1122. doi: 10.1007/s00531-009-0449-x
- Fetah, M., Bensaid, M. and Dahmani, M.. (1990). Carte Géologique du Maroc: Zawyat Ahancal (1:100,000): Ministère de l'Énergie et des Mines.
- Fiechtner, L., Friedrichsen, H. and Hammerschmidt, K.. (1992). Geochemistry and Geochronology of Early Mesozoic Tholeiites From Central Morocco: *Geologische Rundschau*, 81, p. 45–62. doi:10.1007/BF01764538
- Flowers, R.M. and Ehlers, T.A.. (2018). Rock erodibility and the interpretation of low-temperature thermochronologic data: *Earth and Planetary Science Letters*, 482, p. 312–323. doi:10.1016/j.epsl.2017.11.018
- Frizon de Lamotte, D., Crespo-Blanc, A., Saint-Bézar, B., Comas, M., Fernandez, M., Zeyen, H., Ayarza, P., Robert-Charrue, C., Chalouan, A. and Zizi, M.. (2004). TRANSMED Transect I: Iberian Meseta–Guadalquivir Basin–Betic Cordillera–Alboran Sea–Rif–Moroccan Meseta–High Atlas–Sahara Platform. In: *The TRANSMED Atlas: The Mediterranean Region from Crust to Mantle*, Springer, p. 141.
- Frizon de Lamotte, D., Tavakoli-Shirazi, S., Leturmy, P., Averbuch, O., Mouchot, N., Raulin, C., Leparmentier, F., Blanpied, C., and Ringenbach, J. C.. (2013). Evidence for Late Devonian vertical movements and extensional deformation in northern Africa and Arabia: integration in the geodynamics of the Devonian world. *Tectonics*, 32, p. 107-122. doi:10.1002/tect.20007
- Frizon de Lamotte, D., Fourdan, B., Leleu, S., Leparmentier, F. and de Clarens, P.. (2015). Style of rifting and the stages of Pangea breakup: *Tectonics*, 34, p. 1009–1029. doi:10.1002/2014TC003760
- Frizon de Lamotte, D., Leturmy, P., Missenard, Y., Khomsi, S., Ruiz, G., Saddiqi, O., Guillocheau, F. and Michard, A.. (2009). Mesozoic and Cenozoic vertical movements in the Atlas system (Algeria, Morocco, Tunisia): An overview: *Tectonophysics*, 475, p. 9–28. doi:10.1016/j.tecto.2008.10.024
- Frizon de Lamotte, D., Raulin, C., Mouchot, N., Wrobel-Daveau, J.-C., Blanpied, C., and Ringenbach, J.-C.. (2011). The southernmost margin of the Tethys realm during the Mesozoic and Cenozoic: Initial geometry and timing of the inversion processes: *Tectonics*, 30, TC3002. doi:10.1029/2010TC002691.
- Gaffney, E.S., Tong, H. and Meylan, P.A.. (2006). Evolution of the side-necked turtles: The families Bothremydidae, Euraxemydidae, and Araripemydidae: *Bulletin of the American Museum of Natural History*, 300, 698 p. doi: 10.1206/0003-0090(2006)300[1:EOTSTT]2.0.CO;2
- Gallagher, K.. (2012). Transdimensional inverse thermal history modeling for quantitative thermochronology: *Solid Earth*, 117, p. 2156–2202. doi:10.1029/2011JB008825
- Gallagher, K., Hawkesworth, C. J., & Mantovani, M. S. M.. (1994). The denudation history of the onshore continental margin of SE Brazil inferred from apatite fission track data. *Journal of Geophysical Research: Solid Earth*, 99, 18117-18145. doi : abs/10.1029/94JB00661
- Gallagher, K., Brown, R. and Johnson, C.. (1998). Fission track analysis and its applications to geological problems: *Annual Review of Earth and Planetary Sciences*, 26, p. 519–572. doi:10.1146/annurev.earth.26.1.519
- Ghorbal, B.. (2009). Mesozoic to Quaternary thermo-tectonic evolution of Morocco (NW Africa): Vrije Universiteit Amsterdam, Ph.D. Thesis, 226 p.
- Ghorbal, B., Bertotti, G., Foeken, J. and Andriessen, P.. (2008). Unexpected Jurassic to Neogene vertical movements in 'stable' parts of NW Africa revealed by low temperature geochronology: *Terra Nova*, 20, p. 355–363. doi:10.1111/j.1365-3121.2008.00828.x
- Gimeno-Vives, O., Mohn, G., Bosse, V., Haissen, F., Zaghoul, M. N., Atouabat, A., and Frizon de Lamotte, D.. (2019). The Mesozoic margin of the Maghreb Tethys in the Rif belt (Morocco): Evidence for polyphase rifting and related magmatic activity: *Tectonics*, 38, 2894–2918. doi.org/10.1029/2019TC005508

Gingerich, P.D. and Zouhri, S.. (2015). New fauna of archaeocete whales (Mammalia, Cetacea) from the Bartonian middle Eocene of southern Morocco: *Journal of African Earth Sciences*, 111, p. 273–286. doi:10.1016/j.jafrearsci.2015.08.006

Girard, J. P., Eichenseer, H., Kabbej, A., & Idris, K. M.. (2015). Regional Synthesis of Thermal-Burial Regimes in the Paleozoic-Proterozoic Series of the Taoudenni Basin, Adrar, Mauritania: Fluid Inclusion and Thermochronology Data. In *International Petroleum Technology Conference*. International Petroleum Technology Conference. doi:10.2523/IPTC-18423-MS

Gomez, F., Beauchamp, W. and Barazangi, M.. (2000). Role of the Atlas Mountains (northwest Africa) within the African-Eurasian plate-boundary zone: *Geology*, 28, p. 775–778. doi:10.1130/0091-7613(2000)28<775:ROTAMN>2.0.CO;2

Gouiza, M.. (2011). Mesozoic source-to-sink systems in NW Africa: Geology of vertical movements during the birth and growth of the Moroccan rifted margin: Vrije Universiteit Amsterdam, Ph.D. Thesis, 170 p.

Gouiza, M., Bertotti, G., Hafid, M., & Cloetingh, S. A. P. L.. (2010). Kinematic and thermal evolution of the Moroccan rifted continental margin: Doukkala-High Atlas transect. *Tectonics*, 29. doi: 10.1029/2009TC002464

Gouiza, M., Charton, R., Bertotti, G., Andriessen, P. and Storms, J.E.A.. (2017). Post-Variscan evolution of the Anti-Atlas belt of Morocco constrained from low-temperature geochronology: *International Journal of Earth Sciences*, 106, p. 593–616. doi:10.1007/s00531-016-1325-0

Gouiza, M., Bertotti, G., and Andriessen, P. A. (2018). Mesozoic and Cenozoic thermal history of the Western Reguibat Shield (West African Craton). *Terra Nova*, 30, p. 135-145. doi:10.1111/ter.12318

Gouiza, M., Bertotti, G., Charton, R., Haimoudane, K., Dunkl, I., and Anczkiewicz, A. A. (2019). New Evidence of ‘Anomalous’ Vertical Movements along the Hinterland of the Atlantic NW African Margin. *Journal of Geophysical Research: Solid Earth*, 24, p. 13 333-13 353. doi:10.1029/2019JB017914.

Groune, K., Halim, M., Benmakhoulouf, M., Aarsalane, S., Lemee, L. and Ambles, A.. (2013). Organic geochemical and mineralogical characterization of the Moroccan Rif bituminous rocks: *Journal of Materials and Environmental Science*, 4, 472-481.

Green, P.F., Japsen, P., Chalmers, J.A., Bonow, J.M. and Duddy, I.R.. (2018). Post-breakup burial and exhumation of passive continental margins: Seven propositions to inform geodynamic models: *Gondwana Research*, 53, p. 58–81. doi:10.1016/j.gr.2017.03.007

Grimaud, J. , Rouby, D. , Chardon, D. and Beauvais, A.. (2018). Cenozoic sediment budget of West Africa and the Niger delta: *Basin Research*, 30, p. 169-186. doi:10.1111/bre.12248

Guillocheau, F., Rouby, D., Robin, C., Helm, C. and Rolland, N.. (2012). Quantification and causes of the terrigenous sediment budget at the scale of a continental margin: a new method applied to the Namibia-South Africa margin: *Basin Research*, 24, pp.3-30. doi: 10.1111/j.1365-2117.2011.00511.x

Guimerà, J., Arboleya, M.L. and Teixell, A.. (2011). Structural control on present-day topography of a basement massif: the Central and Eastern Anti-Atlas (Morocco): *Geologica Acta: an international earth science journal*, 9, p. 55-65. doi:10.1344/105.000001643

Guiraud, R.. (1998). Mesozoic rifting and basin inversion along the northern African Tethyan margin: An overview: *Geological Society, London, Special Publications*, 132, p. 217–229. doi:10.1144/GSL.SP.1998.132.01.13

Guiraud R., Bosworth, W., Thierry, J., Delplanque, A.. (2005). Phanerozoic geological evolution of Northern and Central Africa: An overview: *Journal of African Earth Sciences*, 43, p. 83-143. doi:10.1016/j.jafrearsci.2005.07.017.

Haddoumi, H., Allain, R., Meslouh, S., Metais, G., Monbaron, M., Pons, D., Rage, J.C., Vullo, R., Zouhri, S. and Gheerbrant, E.. (2016). Guelb el Ahmar (Bathonian, Anoual Syncline, eastern Morocco): first continental flora and fauna including mammals from the Middle Jurassic of Africa. *Gondwana Research*, 29, pp.290-319.

Haddoumi, H., Charriere, A. and Mojon, P.-O.. (2010). Stratigraphie et sedimentologie des «Couches rouges» continentales du Jurassique-Cretace du Haut Atlas central (Maroc): implications paleogeographiques et geodynamiques: *Geobios*, 43, p. 433–451. Doi : 10.1016/j.geobios.2010.01.001

Hafid, M., Zizi, M., Bally, A.W. and Ait Salem, A.. (2006). Structural styles of the western onshore and offshore termination of the High Atlas, Morocco: *Comptes Rendus Geoscience*, 338, p. 50–64. doi:10.1016/j.crte.2005.10.007

- Hayford, E. K., Lisker, F., & Apaalse, L.. (2008). Cretaceous rifting of the Ghana transform margin-Evidence from on shore apatite fission track data and optimum thermal history models. *Ghana Journal of Science*, 48.
- Helland-Hansen, W., Sømme, T.O., Martinsen, O.J., Lunt, I. and Thurmond, J.. (2016). Deciphering Earth's Natural Hourglasses: Perspectives On Source-To-Sink Analysis: *Journal of Sedimentary Research*, 86, p. 1008–1033. doi:10.2110/jsr.2016.56
- Helm, C.. (2009). Quantification des flux sédimentaires anciens à l'échelle d'un continent: Le cas de l'Afrique au Méso-Cénozoïque: Université Rennes, Ph.D. Thesis, 364 p.
- Herbig, H. G., and Trappe, J.. (1994). Stratigraphy of the Subatlas Group (Maastrichtian-Middle Eocene, Morocco): *Newsletters on Stratigraphy*, 125-165. doi:10.1127/nos/30/1994/125
- Hill, R.V., Mccartney, J.A., Roberts, E., Bouaré, M., Sissoko, F. and O'leary, M.A.. (2008). Dyrosaurid (Crocodyliformes: Mesoeucrocodylia) Fossils from the Upper Cretaceous and Paleogene of Mali: Implications for Phylogeny and Survivorship across the K/T Boundary: *American Museum Novitates*, 3631, p. 1–21. doi:10.1206/598.1
- Hmich, D., Schneider, J.W., Saber, H., Voigt, S. and Wartiti, El, M.. (2006). New continental Carboniferous and Permian faunas of Morocco: implications for biostratigraphy, palaeobiogeography and palaeoclimate: *Geological Society, London, Special Publications*, 265, p. 297–324. doi:10.1144/GSL.SP.2006.265.01.14
- Hollard, H., Choubert, G., Bronner, G., Marchand, J. and SOUGY, J.. (1985). Carte Géologique du Maroc, (1:1,000,000 ; 2 sheets): *Notes et Mémoires du Service Géologique du Maroc*.
- Ibrahim, N., Varricchio, D.J., Sereno, P.C., Wilson, J.A., Duthiel, D.B., Martill, D.M., Baidder, L. and Zouhri, S.. (2014). Dinosaur Footprints and Other Ichnofauna from the Cretaceous Kem Kem Beds of Morocco: *PLoS ONE*, 9, p. e90751–15. doi:10.1371/journal.pone.0090751
- Japsen, P., Bonow, J.M., Green, P.F., Chalmers, J.A. and Lidmar-Bergström, K.. (2006). Elevated, passive continental margins: Long-term highs or Neogene uplifts? *New evidence from West Greenland: Earth and Planetary Science Letters*, 248, p. 330–339. doi:10.1016/j.epsl.2006.05.036
- Japsen, P., Bonow, J.M., Green, P.F., Chalmers, J.A. and Lidmar-Bergström, K.. (2009). Formation, uplift and dissection of planation surfaces at passive continental margins - a new approach: *Earth Surface Processes and Landforms*, 34, p. 683–699. doi:10.1002/esp.1766
- Japsen, P., Bonow, J.M., Green, P.F., Cobbold, P.R., Chiossi, D., Lilletveit, R., Magnavita, L.P. and Pedreira, A.. (2012b). Episodic burial and exhumation in NE Brazil after opening of the South Atlantic: *Geological Society of America Bulletin*, 124, p. 800–816. doi:10.1130/B30515.1
- Japsen, P., Chalmers, J.A., Green, P.F. and Bonow, J.M.. (2012a). Elevated, passive continental margins: Not rift shoulders, but expressions of episodic, post-rift burial and exhumation: *Global and Planetary Change*, 90-91, p. 73–86. doi:10.1016/j.gloplacha.2011.05.004
- Japsen, P., Green, P.F. and Bonow, J.M.. (2016b). Burial and exhumation history of the Labrador-Newfoundland margin: First observations: *Geological Survey of Denmark and Greenland*, 35, p. 91–94.
- Japsen, P., Green, P.F., Bonow, J.M., Chalmers, J.A. and Rasmussen, E.S.. (2016a). Burial and exhumation history of southernmost Norway estimated from apatite fission-track analysis data constrained by geological observations and stratigraphic landscape analysis: *NGF Abstract and Proceedings*, 1, p. 26–28.
- Jelinek, A.R., Chemale, F., Jr, van der Beek, P.A., Guadagnin, F., Cupertino, J.A. and Viana, A.. (2014). Denudation history and landscape evolution of the northern East-Brazilian continental margin from apatite fission-track thermochronology: *Journal of South American Earth Sciences*, 54, p. 158–181. doi:10.1016/j.jsames.2014.06.001
- Jenny, J. and Jossen, J.A.. (1982). Découverte d'empreintes de pas de Dinosauriens dans le Jurassique inférieur (Pliensbachien) du Haut-Atlas central (Maroc): *Comptes Rendues hebdomadaires Séances Academie de Sciences*, 294, p. 223–226.
- Joussiaume, R.. (2016). Les relations entre diapirisme et sédimentation: Exemple du Jurassique moyen de la région d'Imilchil, Haut-Atlas central, Maroc: PhD Thesis, Université de Bordeaux.
- Jouve, S., Laroche, M.O., Bouya, B. and Amaghaz, M.. (2005). A new dyrosaurid crocodyliform from the Palaeocene of Morocco and a phylogenetic analysis of Dyrosauridae: *Acta Palaeontologica Polonica*, 50, p. 1–14.

Juez-Larre, J. and Andriessen, P.. (2006). Tectonothermal evolution of the northeastern margin of Iberia since the break-up of Pangea to present, revealed by low-temperature fission-track and (U–Th)/He thermochronology: A case history of the Catalan Coastal Ranges. *Earth and Planetary Science Letters*, 243, p. 159–180. doi:10.1016/j.epsl.2005.12.026

Kammerer, C.F., Nesbitt, S.J. and Shubin, N.H.. (2011). The first silesaurid dinosauriform from the Late Triassic of Morocco: *Acta Palaeontologica Polonica*, 57, p. 277–284. doi:10.4202/app.2011.0015

Karroum, M., Mandour, El, A., Khattach, D., Cassas, A., Himi, M., Rochdane, S., Laftouhi, N.-E. and Khalil, N.. (2014). Fonctionnement hydrogéologique du bassin de la Bahira (Maroc central): apport de l'analyse des données géologiques et gravimétriques: *Canadian Journal of Earth Sciences*, 51, p. 517-526. Doi : 10.1139/cjes-2013-0130

Ketcham, R.A.. (2005). Forward and Inverse Modeling of Low-Temperature Thermochronometry Data: *Reviews in Mineralogy and Geochemistry*, 58, p. 275–314. doi:10.2138/rmg.2005.58.11

Ketcham, R.A., Donelick, R.A. and Donelick, M.B.. (2000). AFTSolve: A program for multi-kinetic modeling of apatite fission-track data: *Geological Materials Research*, 2, p. 1–32.

Koeniguer, J.-C.. (1967). Etude paléoxylologique du Rio de Oro: *Notas y Comunicaciones Instituto Geológico y Minero de España*, 96, p. 39–66.

Krencker, F. N., Fantasia, A., Danisch, J., Martindale, R., Kabiri, L., El Ouali, M., & Bodin, S.. (2020). Two-phased collapse of the shallow-water carbonate factory during the late Pliensbachian–Toarcian driven by changing climate and enhanced continental weathering in the Northwestern Gondwana Margin. *Earth-Science Reviews*, 103254.

Labails, C., Olivet, J.-L., Aslanian, D. and Roest, W.R.. (2010). An alternative early opening scenario for the Central Atlantic Ocean: *Earth and Planetary Science Letters*, 297, p. 355–368. doi:10.1016/j.epsl.2010.06.024

Lafforgue, L. (2016). Place de la minéralisation de manganèse de Bouarfa dans l'évolution méso-cénozoïque de l'oriental marocain, Doctoral dissertation, Paris Saclay, 360p.

Lagnaoui, A., Klein, H., Saber, H., Fekkak, A., Belahmira, A. and Schneider, J.W.. (2016). New discoveries of archosaur and other tetrapod footprints from the Timezgadiouine Formation (Irohalene Member, Upper Triassic) of the Argana Basin, western High Atlas, Morocco - Ichnotaxonomic implications: *Palaeogeography, Palaeoclimatology, Palaeoecology*, 453, p. 1–9. doi:10.1016/j.palaeo.2016.03.022

Lanari, R., Fellin, M. G., Faccenna, C., Balestrieri, M. L., Pazzaglia, F., and Youbi, N.. (2020). Exhumation and surface evolution of the Western High-Atlas and surrounding regions as constrained by low-temperature thermochronology. *Tectonics*, e2019TC005562. doi:10.1029/2019TC005562

Laville, E., and Piqué, A.. (1992). Jurassic penetrative deformation and Cenozoic uplift in the central High Atlas (Morocco): a tectonic model. *Structural and orogenic inversions*. *Geologische Rundschau*, 81, 157-170. doi:10.1007/BF01764546

Le Roy, P., Piqué, A., Le Gall, B., Ait Brahim, L., Morabet, A.M. and Demnati, A.. (1997). Les bassins cotiers triasico-liasiques du Maroc occidental et la diachronie du rifting intra-continentale de l'Atlantique central: *Bulletin de la Société Géologique de France*, 168, p. 637–648.

Lee, C.W.. (1983). Bivalve mounds and reefs of the Central High Atlas, Morocco: *Palaeogeography, Palaeoclimatology, Palaeoecology*, 43, p. 153–168. doi:10.1016/0031-0182(83)90052-4

Leleu, S., Hartley, A.J., van Oosterhout, C., Kennan, L., Ruckwied, K. and Gerdes, K.. (2016). Structural, stratigraphic and sedimentological characterisation of a wide rift system: The Triassic rift system of the Central Atlantic Domain: *Earth Science Reviews*, 158, p. 89–124. Doi:10.1016/j.earscirev.2016.03.008

Leprêtre, R.. (2015). Evolution Phanérozoïque du Craton Ouest Africain et de ses bordures Nord et Ouest: Université Paris 11, Ph.D. Thesis, 423 p.

Leprêtre, R., Barbarand, J., Missenard, Y., Gautheron, C., Pinna-Jamme, R. and Saddiqi, O.. (2017). Mesozoic evolution of NW Africa: implications for the Central Atlantic Ocean dynamics: *Journal of the Geological Society*, 174, p. 817–835. doi:10.1144/jgs2016-100

Leprêtre, R., Barbarand, J., Missenard, Y., Leparmentier, F. and Frizon de Lamotte, D.. (2014). Vertical movements along the northern border of the West African Craton: The Reguibat Shield and adjacent basins: *Geological Magazine*, 151, p. 1–14.

Leprêtre, R., Frizon de Lamotte, D., Combiér, V., Gimeno-Vives, O., Mohn, G., and Eschard, R. (2018). The Tell-Riforogenic system (Morocco, Algeria, Tunisia) and the structural heritage of the southern Tethys margin: *BSGF. BSGF-Earth Sciences Bulletin*, 189, 10. doi.org/10.1051/bsgf/2018009

Leprêtre, R., Missenard, Y., Barbarand, J., Gautheron, C., Saddiqi, O. and Pinna-Jamme, R. (2015). Post-rift history of the eastern Central Atlantic passive margin: insights from the Saharan region of South Morocco: *Solid Earth*, 120, p. 4645–4666. doi:10.1002/2014JB011549

Logan, P., and Duddy, I. (1998). An investigation of the thermal history of the Ahnet and Reggane Basins, Central Algeria, and the consequences for hydrocarbon generation and accumulation. Geological Society, London, Special Publications, 132, p. 131-155. doi:10.1144/GSL.SP.1998.132.01.07

Leroy, M., Gueydan, F. and Dauteuil, O.. (2008). Uplift and strength evolution of passive margins inferred from 2-D conductive modelling: *Geophysical Journal International*, 172, p. 464–476. doi:10.1111/j.1365-246X.2007.03566.x

Lorenz, J.C.. (1988). Synthesis of Late Paleozoic and Triassic redbed sedimentation in Morocco. In: *The Atlas System of Morocco* Springer, p. 139–168.

Luber, T.. (2017). Integrated Analysis of Lower Cretaceous Stratigraphy and depositional systems: The Essaouira-Agadir basin of Morocco: University of Manchester, Ph.D. Thesis, 257 p.

Luth, S.W. and Willingshofer, E.. (2008). Mapping of the post-collisional cooling history of the Eastern Alps: *Swiss Journal of Geosciences*, 101, p. 207–223. doi:10.1007/s00015-008-1294-9

Mader, N.K., Redfern, J. and El Ouataoui, M.. (2017). Sedimentology of the Essaouira Basin (Meskala Field) in context of regional sediment distribution patterns during upper Triassic pluvial events: *Journal of African Earth Sciences*, 130, p. 293–318. doi:10.1016/j.jafrearsci.2017.02.012

Mahammed, F., Läng, E., Mami, L., Mekahli, L., Benhamou, M., Bouterfa, B., Kacemi, A., Chérif, S.-A., Chaouati, H. and Taquet, P.. (2005). The 'giant of Ksour', a Middle Jurassic sauropod dinosaur from Algeria: *Comptes Rendus Palevol*, 4, p. 707–714. doi:10.1016/j.crpv.2005.07.001

Malaval, M.. (2016). Enregistrement sédimentaire de l'activité diapirique associée à la ride du Jbel Azourki, Haut Atlas central, Maroc: impact sur la géométrie des dépôts et la distribution des faciès des systèmes carbonatés et mixtes du Jurassique inférieur: PhD Thesis, Université Bordeaux 3.

Manspeizer, W., Puffer, J.H. and Cousminer, H.L.. (1978). Separation of Morocco and eastern North America: A Triassic-Liassic stratigraphic record: *Geological Society of America Bulletin*, 89, p. 901–920. doi:10.1130/0016-7606(1978)89<901:SOMAEN>2.0.CO;2

Malusà, M.G., Polino, R., Feroni, A.C., Ellero, A., Ottria, G., Baidder, L. and Musumeci, G.. (2007). Post-Variscan tectonics in eastern Anti-Atlas (Morocco): *Terra Nova*, 19, p. 481–489. 10.1111/j.1365-3121.2007.00775.x

Malusà, M.G., Danisik, M., Kuhlemann, J.. (2016). Tracking the Adriatic-slab travel beneath the Tethyan margin of Corsica-Sardinia by low-temperature thermochronology: *Gondwana Research*, 31, p. 135-149. 10.1016/j.gr.2014.12.011

Malusà, M.G., Fitzgerald, P.G.. (2019a). Fission-Track Thermochronology and its Application to Geology: Springer Textbooks in Earth Sciences, Geography and Environment. Springer, Cham, 393 p.. 10.1007/978-3-319-89421-8

Malusà, M.G., Fitzgerald, P.G.. (2019b). From Cooling to Exhumation: Setting the Reference Frame for the Interpretation of Thermochronologic Data. In: Malusà M., Fitzgerald P. (eds). *Fission-Track Thermochronology and its Application to Geology: Springer Textbooks in Earth Sciences, Geography and Environment*. Springer, Cham , p. 147-164.

Mansour, E.M.. (1991). Thermochronologie par la méthode des traces de fission dans l'apatite. Application aux massifs de l'Argentera-Mercantour (Alpes occidentales) et des Jebilet (Meseta marocaine): Université Joseph-Fourier - Grenoble I, PhD Thesis, 197 p.

Marivaux, L., Adnet, S., Benammi, M., Tabuce, R. and Benammi, M.. (2017). Anomaluroid rodents from the earliest Oligocene of Dakhla, Morocco, reveal the long-lived and morphologically conservative pattern of the Anomaluridae and Nonanomaluridae during the Tertiary in Africa: *Journal of Systematic Palaeontology*, 15, p. 539–569. doi:10.1080/14772019.2016.1206977

Marzoli, A., Davies, J.H.F.L., Youbi, N., Merle, R., Corso, J.D., Dunkley, D.J., Fioretti, A.M., Bellieni, G., Medina, F., Wotzlav, J.-F., McHone, G., Font, E. and Bensalah, M.K.. (2017). Proterozoic to Mesozoic evolution of North-West Africa

and Peri-Gondwana microplates: Detrital zircon ages from Morocco and Canada: *Lithos*, 278, p. 1–44. doi:10.1016/j.lithos.2017.01.016

Mareschal, J. C., and Jaupart, C.. (2004). Variations of surface heat flow and lithospheric thermal structure beneath the North American craton. *Earth and Planetary Science Letters*, 223, p. 65–77. doi:10.1016/j.epsl.2004.04.002

Matton, G. and Jébrak, M.. (2009). The Cretaceous Peri-Atlantic Alkaline Pulse (PAAP): Deep mantle plume origin or shallow lithospheric break-up?: *Tectonophysics*, 469, p. 1–12. doi:10.1016/j.tecto.2009.01.001

Mazzoli, S., Jankowski, L., Szaniawski, R. and Zattin, M.. (2010). Low-T thermochronometric evidence for post-thrusting (<11 Ma) exhumation in the Western Outer Carpathians, Poland: *Comptes Rendus Geoscience*, 342, p. 162–169. doi:10.1016/j.crte.2009.11.001

Meister, C., Piuze, A., Cavin, L., Boudad, L., Bacchia, F., Ettachfini, E.M. and Benyoucef, M.. (2017). Late Cretaceous (Cenomanian-Turonian) ammonites from southern Morocco and south western Algeria. *Arabian Journal of Geosciences*, 10. doi: 10.1007/s12517-016-2714-1

Mekahli, L., Elmi, S. and Benhamou, M.. (2004). Biostratigraphy, sedimentology and tectono-eustatic events of the Lower and Middle Jurassic of the Ksour Mountains (Western Saharian Atlas, Southern Algeria): *International Geological Congress*, 32, Florence.

Merino-Tomé, Ó., Della Porta, G., Pierre, A. and Kenter, J.A.. (2017). Intact seismic-scale platforms and ramps in the Lower to Middle Jurassic of Morocco: Implications for stratal anatomy and lithofacies partitioning: *AAPG Bulletin*, 101, p. 205–513. doi:10.1306/011817DIG17029

Michard, A., Saddiqi, O., Chalouan, A. and de Lamotte, D.F.. (2008). *Continental Evolution: The Geology of Morocco*: Springer, 424 p.

Michard, A., Soulaïmani, A., Hoepffner, C., Ouanaimi, H., Baidder, L., Rjimati, E.C. and Saddiqi, O.. (2010). The South-Western Branch of the Variscan Belt: Evidence from Morocco: *Tectonophysics*, 492, p. 1–24. Doi: 0.1016/j.tecto.2010.05.021

Michard, A., Ibouh, H. and Charrière, A.. (2011). Syncline-topped anticlinal ridges from the High Atlas: a Moroccan conundrum, and inspiring structures from the Syrian Arc, Israel: *Terra Nova*, 23, p. 314–323. doi:10.1111/j.1365-3121.2011.01016.x

Middlemiss, F.A., 1980. Lower Cretaceous Terebratulidae from south-western Morocco and their biogeography: *Palaeontology*, 23, p. 515–556.

Miles, P., Bouysse, P., and De Souza, K.. (2012). *Structural Map of the Atlantic Ocean, CCGM-CGMW*.

Missenard, Y.. (2006). *Le relief des Atlas Marocains: Contribution des processus asthénosphériques et du raccourcissement crustal, aspects chronologiques*: Université de Cergy Pontoise, Ph.D. Thesis, 236 p.

Missenard, Y. and Cadoux, A.. (2011). Can Moroccan Atlas lithospheric thinning and volcanism be induced by Edge-Driven Convection?: *Terra Nova*, 24, p. 27–33. doi:10.1111/j.1365-3121.2011.01033.x

Monbaron, M.. (1978). New Occurrences Of Big Dinosaurian Bones In The Jurassic-Cretaceous Basin Of Taguelft (Atlas Of Beni-mellal, Morocco): *Comptes Rendus Hebdomadaires Des Seances De L'Academie Des Sciences*, 287, P. 1277–1279.

Monbaron, M. and Taquet, P.. (1981). Découverte du squelette complet d'un grand Cétiosaure (Dinosaure Sauropode) dans le bassin jurassique moyen de Tilougguit (Haut-Atlas central, Maroc): *Compte Rendu de l'Academie des Sciences de Paris*, 292, p. 243–246.

Montero, P., Haissen, F., Mouttaqi, A., Molina, J.F., Errami, A., Sadki, O., Cambeses, A. and Bea, F.. (2016). Contrasting SHRIMP U–Pb zircon ages of two carbonatite complexes from the peri-cratonic terranes of the reguibat shield: Implications for the lateral extension of the West African craton: *Gondwana Research*, 38, p. 238–250. doi:10.1016/j.gr.2015.12.005

Moragas, M. , Vergés, J. , Saura, E. , Martín-Martín, J. , Messenger, G. , Merino-Tomé, Ó. , Suárez-Ruiz, I. , Razin, P. , Grélaud, C. , Malaval, M. , Joussiaume, R. and Hunt, D. W.. (2018). Jurassic rifting to post-rift subsidence analysis in the Central High Atlas and its relation to salt diapirism: *Basin Research*, 30, 336-362. doi:10.1111/bre.12223

Mourlot, Y., Roddaz, M., Dera, G., Calvès, G., Kim, J.-H., Chaboureau, A.-C., Mounic, S., Raisson, F.. (2018). Geochemical evidence for large-scale drainage reorganization in Northwest Africa during the Cretaceous. *Geochemistry, Geophysics, Geosystems*, 19, 1690– 1712. 10.1029/2018GC007448

Mulder, E.W., Bardet, N., Godefroit, P. and Jagt, J.W.. (2000). Elasmosaur remains from the Maastrichtian type area, and a review of latest Cretaceous elasmosaurs (Reptilia, Plesiosauroidea): *Bulletin de l'Institut royal des Sciences naturelles de Belgique*, 70, p. 161–178.

Najih, A., Montero, P., Verati, C., Charaf Chabou, M., Fekkak, A., Baidder, L., Ezzouhairi, H., Bea F., Michard A.. (2019). Initial Pangean rifting north of the West African Craton: Insights from late Permian U-Pb and 40Ar/39Ar dating of alkaline magmatism from the Eastern Anti-Atlas (Morocco): *Journal of Geodynamics*, 132, doi:10.1016/j.jog.2019.101670.

Nemčok, M., Stuart, C., Segall, M.P. and Allen, R.B.. (2005). Structural development of southern Morocco: Interaction of tectonics and deposition: *Annual Bob F. Perkins Research Conference*, 25, Houston p. 151–202.

Nouri, J., Díaz-Martínez, I. and Pérez-Lorente, F.. (2011). Tetradactyl Footprints of an Unknown Affinity Theropod Dinosaur from the Upper Jurassic of Morocco (C. Lalueza-Fox, Ed.): *PLoS ONE*, 6, p. e26882–7. doi:10.1371/journal.pone.0026882

Oujhain, B., Daoudi, L., Laduron, D., Rocha, F. and Naud, J.. (2011). Jurassic Clay Mineral Sedimentation Control Factors in the Essaouira Basin (Western High Atlas, Morocco): *Geologica Belgica*, 14, p. 129–141.

Oujidi, M. and Elmi, S.. (2000). Evolution de l'architecture des monts d'Oujda (Maroc oriental) pendant le Trias et au début du Jurassique : *Bulletin de la Société géologique de France*, 171, pp.169-179. doi:10.2113/171.2.169

Oukassou, M., Charrière, A., Lagnaoui, A., Gibb, S., Michard, A. and Saddiqi, O.. (2016). First occurrence of the Ichnogenus *Selenichnites* from the Middle Jurassic Strata of the Skoura Syncline (Middle Atlas, Morocco). Palaeoecological and palaeoenvironmental context: *Comptes Rendus Palevol*, 15, p. 461–471. doi:10.1016/j.crpv.2015.09.013

Oukassou, M., Saddiqi, O., Barbarand, J., Sebti, S., Baidder, L. and Michard, A.. (2013). Post-Variscan exhumation of the Central Anti-Atlas (Morocco) constrained by zircon and apatite fission-track thermochronology: *Terra Nova*, 25, p. 151–159. doi:10.1111/ter.12019

Ourribane, M., Chellai, E.H. and Zaghib-Turki, D.. (2000). Rôle des microbialites et des «micro-encroûtants» dans la lithification récifale: Exemples du Jurassique supérieur de l'Atlas maghrébin (Maroc et Tunisie): *Comptes Rendus de l'Académie des Sciences*, 330, p. 407–414. Doi : 10.1016/S1251-8050(00)00157-9

Pagel, M., Barbarand, J., Beaufort, D., Gautheron, C. and Pironon, J.. (2014). Bassins sédimentaires Les marqueurs de leur histoire thermique: *Ed Sciences, Société Géologique de France*, 226 p.

Perez, N. D., Teixell, A., Gómez-Gras, D., & Stockli, D. F. (2019). Reconstructing extensional basin architecture and provenance in the Marrakech High Atlas of Morocco: Implications for rift basins and inversion tectonics. *Tectonics*, 38(5), 1584–1608. doi:10.1029/2018TC005413

Piqué, A., Soulimani, A., Laville, E., Amrhar, M., Bouabdelli, M., Hoepffner, C. and Chalouan, A.. (2006). *Géologie du Maroc*: Editions Geode, 287 p.

Pratt, J.R., Barbeau, D.L., Jr., Garver, J.I., Emran, A. and Izykowski, T.M.. (2015). Detrital Zircon Geochronology of Mesozoic Sediments in the Rif and Middle Atlas Belts of Morocco: Provenance Constraints and Refinement of the West African Signature: *The Journal of Geology*, 123, p. 177–200. doi:10.1086/681218

Rage, J.-C.. (1976). Les Squamates du Miocène de Beni Mellal, Maroc: *Géologie méditerranéenne*, 3, p. 57–69.

Rage, J.-C. and Wouters, G.. (1979). Découverte du plus ancien Palaeopheidé (Reptilia, Serpentes) dans le Maastrichtien du Maroc: *Geobios*, 12, p. 293–296.

Ranke, U., Rad, von, U. and Wissmann, G.. (1982). Stratigraphy, Facies and Tectonic Development of the On- and Offshore Aaiun-Tarfaya Basin — A Review. In: *Geology of the Northwest African Continental Margin*, Springer, p. 86–105.

Romagny, A., Münch, P., Cornée, J.J., Corsini, M., Azdimousa, A., Melinte-Dobrinescu, M.C., Drinia, H., Bonno, M., Arnaud, N., Monié, P., Quillévéré, F. and Ben Moussa, A.. (2014). Late Miocene to present-day exhumation and uplift of the Internal Zone of the Rif chain: Insights from low-temperature thermochronometry and basin analysis: *Journal of Geodynamics*, 77, p. 39–55. doi:10.1016/j.jog.2014.01.006

Ruiz, G.M.H., Sebti, S., Negro, F., Saddiqi, O., Frizon de Lamotte, D., Stockli, D., Foeken, J., Stuart, F., Barbarand, J. and Schaer, J.P.. (2011). From central Atlantic continental rift to Neogene uplift - western Anti-Atlas (Morocco): *Terra Nova*, 23, p. 35–41. doi:10.1111/j.1365-3121.2010.00980.x

Sabil, N.. (1995). La datation par traces de fission: Aspects méthodologiques et applications thermochronologiques en contexte alpin et de marge continentale: Université de Grenoble, Ph.D. Thesis, 245 p.

Saddiqi, O., Haimer, El, F.Z., Michard, A., Barbarand, J., Ruiz, G.M.H., Mansour, E.M., Leturmy, P. and de Lamotte, D.F.. (2009). Apatite fission-track analyses on basement granites from south-western Meseta, Morocco: Paleogeographic implications and interpretation of AFT age discrepancies: *Tectonophysics*, 475, p. 29–37. doi:10.1016/j.tecto.2009.01.007

Saint-Martin, J.-P.. (1990). Les formations récifales coralliennes du Miocène supérieur d'Algérie et du Maroc: *Mémoires du Muséum National d'Histoires Naturelles de Paris*, 56, p. 1–373.

Samaka, F. and Bouhaddioui, D.. (2003). Evaluation du Potentiel Pétrolier du Bassin de Souss et de l'Offshore d'Agadir: ONHYM, Rapport inédit, 34 p.

Sanders, M.T., Bardin, J., Benzaggagh, M. and Cecca, F.. (2015). Early Toarcian (Jurassic) belemnites from northeastern Gondwana (South Riffian ridges, Morocco): *Paläontologische Zeitschrift*, 89, p. 51–62. doi:10.1007/s12542-013-0214-0

Schneider, D.A., Issler, D.R.. (2019). Application of Low-Temperature Thermochronology to Hydrocarbon Exploration. In: Malusà M., Fitzgerald P. (eds) *Fission-Track Thermochronology and its Application to Geology*. Springer Textbooks in Earth Sciences, Geography and Environment. Springer, Cham, p. 315-333.

Sebti, S.. (2011). Mouvements verticaux de l'Anti-Atlas occidental marocain (Kerdous and Ifni): Thermochronologie par traces de fission: Université Hassan II, Ph.D. Thesis, 172 p.

Sebti, S., Saddiqi, O., El Haimer, F.Z., Michard, A., Ruiz, G., Bousquet, R., Baidder, L. and de Lamotte, D.F., 2009. Vertical movements at the fringe of the West African Craton: First zircon fission track datings from the Anti-Atlas Precambrian basement, Morocco. *Comptes Rendus Geoscience*, 341(1), pp.71-77. doi:pii/S1631071308002745

Sehrt, M.. (2014). Variscan to Neogene long-term landscape evolution at the Moroccan passive continental margin (Tarfaya Basin and western Anti-Atlas): University of Heidelberg, Ph.D. Thesis, 174 p.

Sehrt, M., Glasmacher, U.A., Stockli, D.F., Jabour, H. and Kluth, O.. (2017b). Meso-/Cenozoic long-term landscape evolution at the southern Moroccan passive continental margin, Tarfaya Basin, recorded by low-temperature thermochronology: *Tectonophysics*, 717, p. 499–518. doi:10.1016/j.tecto.2017.08.028

Sehrt, M., Glasmacher, U.A., Stockli, D.F., Jabour, H. and Kluth, O.. (2017a). The southern Moroccan passive continental margin: An example of differentiated long-term landscape evolution in Gondwana: *Gondwana Research*, 53, p. 129–144. doi:10.1016/j.gr.2017.03.013

Şengör, A. M. C., Özeren, S., Genç, T., & Zor, E.. (2003). East Anatolian high plateau as a mantle-supported, north-south shortened domal structure. *Geophysical Research Letters*, 30(24). doi: 10.1029/2003GL017858

Scotese, C. R.. (2012-2013). The Paleomap Project: www.scotese.com.

Sibuet, J.-C., Rouzo, S., Srivastava, S., Dehler, S., Deptuck, M. and Karim, A.. (2012). Plate tectonic reconstructions and paleogeographic maps of the central and North Atlantic oceans: *Canadian Journal of Earth Sciences*, 49, p. 1395–1415. doi:10.1139/e2012-071

Sloss, L.L. and Scherer, W.. (1975) Geometry of Sedimentary Basins: Applications to Devonian of North America and Europe, in: Whitten, E.H.T.. *Quantitative Studies in the Geological Sciences*, Geological Society of America Memoir, 142, p. 71-88. doi:10.1130/MEM142-p71

Stampfli, G.M. and Borel, G.D.. (2002). A plate tectonic model for the Paleozoic and Mesozoic constrained by dynamic plate boundaries and restored synthetic oceanic isochrons: *Earth and Planetary Science Letters*, 196, p. 17–33. doi:10.1016/S0012-821X(01)00588-X

Steiner, C., Hobson, A., Favre, P., Stampfli, G.M. and Hernandez, J.. (1998). Mesozoic sequence of Fuerteventura (Canary Islands): Witness of Early Jurassic sea-floor spreading in the central Atlantic: *Geological Society of America Bulletin*, 110, p. 1304–1317. doi:10.1130/0016-7606(1998)110<1304:MSOFCI>2.3.CO;2

Stets, J.. (1992). Mid-Jurassic events in the western High Atlas (Morocco): *Geologische Rundschau*, 81, p. 69–84. doi:10.1007/BF01764540

Tabuce, R., Adnet, S., Cappetta, H., Noubhani, A. and Quillevere, F.. (2005). Aznag (Ouarzazate basin, Morocco), a new African middle Eocene (Lutetian) vertebrate-bearing locality with selachians and mammals: *Bulletin de la Société Géologique de France*, 176, p. 381–400. doi:10.2113/176.4.381

- Tari, G. and Jabour, H.. (2013). Salt tectonics along the Atlantic margin of Morocco: Geological Society, London, Special Publications, 369, p. 337–353. doi:10.1144/SP369.23
- Teixell, A., Ayarza, P., Zeyen, H., Fernandez, M. and Arboleya, M.-L.. (2005). Effects of mantle upwelling in a compressional setting: The Atlas Mountains of Morocco: *Terra Nova*, 17, p. 456–461. doi:10.1111/j.1365-3121.2005.00633.x
- Teixell, A., Bertotti, G., de Lamotte, D.F. and Charroud, M.. (2009). The geology of vertical movements of the lithosphere: An overview: *Tectonophysics*, 475, p. 1–8. doi:10.1016/j.tecto.2009.08.018
- Tinker, J., de Wit, M., and Brown, R. (2008). Linking source and sink: evaluating the balance between onshore erosion and offshore sediment accumulation since Gondwana break-up, South Africa. *Tectonophysics*, 455(1-4), 94-103. doi: 10.1016/j.tecto.2007.11.040
- Hssaida, T., Chahidi, S., Benzaggagh, M., Riding, J.B. and Oumalch, F.. (2014). Associations de kystes de dinoflagellés des séries du Jurassique supérieur (Oxfordien–Tithonien) du Rif externe (Pré-rif interne et Mésorif, Maroc) et comparaisons régionales: *Annales de paléontologie*, 100, p. 327–342. Doi : 10.1016/j.annpal.2014.03.001
- Trappe, J.. (1991). Stratigraphy, facies distribution and paleogeography of the marine Paleogene from the Western High Atlas, Morocco: *Neues Jahrbuch für Geologie und Paläontologie*, 180, p. 279–321.
- van den Bogaard, P.. (2013). The origin of the Canary Island Seamount Province - New ages of old seamounts: *Scientific Reports*, 3, 21077. doi:10.1038/srep02107
- van der Beek, P., Mbede, E., Andriessen, P. and Delvaux, D.. (1998). Denudation history of the Malawi and Rukwa Rift flanks (East African Rift System) from apatite fission track thermochronology: *Journal of African Earth Sciences*, 26, p. 363–385. doi:10.1016/S0899-5362(98)00021-9
- Verati C., Rapaille R., Feraud G., Marzoli A., Bertrand H., Youbi N.. (2007). $^{40}\text{Ar}/^{39}\text{Ar}$ ages and duration of the Central Atlantic Magmatic Province volcanism in Morocco and Portugal and its relation to the Triassic-Jurassic boundary : *Palaeogeography, Palaeoclimatology, Paleoecology*, 244, p. 308-325. doi:10.1016/j.palaeo.2006.06.033
- Vermeesch, P. and Tian, Y.. (2014). Thermal history modelling: HeFTy vs. QTQt: *Earth Science Reviews*, 139, p. 279–290. doi:10.1016/j.earscirev.2014.09.010
- Wang, J.. (2018). Controls on the organic-rich mudstones development across the Cenomanian-Turonian Oceanic Anoxic Event (OAE2) in Moroccan Basins: PhD Thesis, University of Manchester, 248p.
- Wildman, M., Brown, R., Watkins, R., Carter, A., Gleadow, A. and Summerfield, M.. (2015). Post break-up tectonic inversion across the southwestern cape of South Africa: New insights from apatite and zircon fission track thermochronometry: *Tectonophysics*, 654, p. 30–55. doi:10.1016/j.tecto.2015.04.012
- Wildman, M., Cogné, N., Beucher, R.. (2019). Fission-Track Thermochronology Applied to the Evolution of Passive Continental Margins. In: Malusà M., Fitzgerald P. (eds) *Fission-Track Thermochronology and its Application to Geology*. Springer Textbooks in Earth Sciences, Geography and Environment. Springer, Cham, p. 351-371.
- Wipf, M., Glasmacher, U.A., Stockli, D.F., Emmerich, A., Bechstädt, T. and Baur, H.. (2009). Reconstruction of the differentiated long-term exhumation history of Fuerteventura, Canary Islands, Spain, through fission-track and (U-Th-Sm)/He data: *International Journal of Earth Sciences*, 99, p. 675–686. doi:10.1007/s00531-008-0415-z
- Withjack, M.O. and Schlische, R.W.. (2005). A Review of Tectonic Events on the Passive Margin of Eastern North America: Bob S. Perkins Research Conference, 25, Houston, p. 203–235.
- Wrtiti, M.E., Broutin, J., Freytet, P., Larhrib, M. and Toutin-Morin, N.. (1990). Continental deposits in Permian basins of the Mesetian Morocco, geodynamic history: *Journal of African Earth Sciences*, 10, p. 361–368. doi:10.1016/0899-5362(90)90067-0
- Yamato, P., Husson, L., Becker, T.W. and Pedoja, K.. (2013). Passive margins getting squeezed in the mantle convection vice: *Tectonics*, 32, p. 1559–1570. doi:10.1002/2013TC003375
- Ye, J.. (2016). Evolution topographique, tectonique et sédimentaire syn- à post-rift de la marge transformante ouest africaine : GET Toulouse, PhD Thesis, 273 p.
- Ye, J., Chardon, D., Rouby, D., Guillocheau, F., Dall’asta, M., Ferry, J.-N. and Broucke, O.. (2017). Paleogeographic and structural evolution of northwestern Africa and its Atlantic margins since the early Mesozoic: *Geosphere*, 13, p. 1254-1284. doi:10.1130/GES01426.1

Zarhloule, Y.. (2004). Le gradient géothermique profond du Maroc: Détermination et cartographie: Bulletin de l'Institut Scientifique de Rabat, 26, p. 11–25.

Zeyen, H., Ayarza, P., Fernández, M., and Rimi, A.. (2005). Lithospheric structure under the western African-European plate boundary: A transect across the Atlas Mountains and the Gulf of Cadiz. *Tectonics*, 24, TC2001. doi:10.1029/2004TC001639

Zouhri, S., Gingerich, P.D., Elboudali, N., Sebti, S., Noubhani, A., Rahali, M. and Meslouh, S.. (2014). New marine mammal faunas (Cetacea and Sirenia) and sea level change in the Samlat Formation, Upper Eocene, near Ad-Dakhla in southwestern Morocco: *Comptes Rendus Palevol*, 13, p. 599–610. doi:10.1016/j.crpv.2014.04.002

Zouhri, S., Kchikach, A., Saddiqi, O., Haimer, El, F.Z., Baidder, L. and Michard, A.. (2008). The Cretaceous-tertiary plateaus. In: *Continental Evolution: The Geology of Morocco*, Springer, p. 331–3